


Recorded in Deschutes County
Steve Dennison, County Clerk
Commissioners' Journal

CJ2023-354

11/06/2023 11:52:35 AM



BEFORE THE BOARD OF COUNTY COMMISSIONERS OF DESCHUTES COUNTY, OREGON

An Ordinance Amending Deschutes County Code
Title 18, Zoning Ordinance, Title 19, Bend Urban
Area Zoning Ordinance, and Title 22, Procedures
Ordinance, to Adopt Provisions for Rural Accessory
Dwelling Units.

ORDINANCE NO. 2023-014

WHEREAS, the Board of County Commissioners directed Deschutes County Community Development
Department staff to initiate amendments (Planning Division File No. 247-22-000671-TA) to Deschutes County
Code ("DCC"), Chapter 18.32 - Multiple Use Agricultural Zone, Chapter 18.60 - Rural Residential Zone, Chapter
18.116 - Supplementary Provisions, Chapter 18.132 - Variances, Chapter 19.12 - Urban Area Reserve Zone,
Chapter 19.20 - Suburban Low Density Residential Zone, Chapter 19.22 - Westside Transect Zone, Chapter 19.76
- Site Plan Review, Chapter 19.92 - Interpretations and Exceptions, Chapter 19.108 - Variances, Chapter 22.04
- Introductions and Definitions; and

WHEREAS, the Deschutes County Planning Commission reviewed the proposed changes on September
22, 2022 and forwarded to the Deschutes County Board of County Commissioners ("Board") a 4-2
recommendation of approval; and

WHEREAS, the Deschutes County Planning Commission reviewed new edits to the proposed changes on
and July 13, 2023, and forwarded to the Deschutes County Board of County Commissioners ("Board") a 5-0
recommendation of approval; and

WHEREAS, the Board considered this matter after a duly noticed public hearing on July 26, 2023 and
concluded that the public will benefit from the proposed changes to the Deschutes County Code Titles 18, 19, and
22; now, therefore,

THE BOARD OF COUNTY COMMISSIONERS OF DESCHUTES COUNTY, OREGON, ORDAINS
as follows:

Section 1. AMENDMENT. Deschutes County Code Chapter 18.32, Multiple Use Agricultural Zone, is
amended to read as described in Exhibit "A", attached hereto and by this reference incorporated herein, with new
language underlined and language to be deleted in strikethrough.

Section 2. AMENDMENT. Deschutes County Code Chapter 18.60, Rural Residential Zone, is amended
to read as described in Exhibit "B", attached hereto and by this reference incorporated herein, with new language
underlined and language to be deleted in strikethrough.

Section 3. AMENDMENT. Deschutes County Code Chapter 18.116, Supplementary Provisions, is amended to read as described in Exhibit “C”, attached hereto and by this reference incorporated herein, with new language underlined and language to be deleted in ~~strikethrough~~.

Section 4. AMENDMENT. Deschutes County Code Chapter 18.132, Variances, is amended to read as described in Exhibit “D”, attached hereto and by this reference incorporated herein, with new language underlined and language to be deleted in ~~strikethrough~~.

Section 5. AMENDMENT. Deschutes County Code Chapter 19.12, Urban Area Reserve Zone, is amended to read as described in Exhibit “E”, attached hereto and by this reference incorporated herein, with new language underlined and language to be deleted in ~~strikethrough~~.

Section 6. AMENDMENT. Deschutes County Code Chapter 19.20, Suburban Low Density Residential Zone, is amended to read as described in Exhibit “F”, attached hereto and by this reference incorporated herein, with new language underlined and language to be deleted in ~~strikethrough~~.

Section 7. AMENDMENT. Deschutes County Code Chapter 19.22, Westside Transect Zone, is amended to read as described in Exhibit “G”, attached hereto and by this reference incorporated herein, with new language underlined and language to be deleted in ~~strikethrough~~.

Section 8. AMENDMENT. Deschutes County Code Chapter 19.76, Site Plan Review, is amended to read as described in Exhibit “H”, attached hereto and by this reference incorporated herein, with new language underlined and language to be deleted in ~~strikethrough~~.

Section 9. AMENDMENT. Deschutes County Code Chapter 19.92, Interpretations and Exceptions, is amended to read as described in Exhibit “I”, attached hereto and by this reference incorporated herein, with new language underlined and language to be deleted in ~~strikethrough~~.

Section 10. AMENDMENT. Deschutes County Code Chapter 19.108, Variances, is amended to read as described in Exhibit “J”, attached hereto and by this reference incorporated herein, with new language underlined and language to be deleted in ~~strikethrough~~.

Section 11. AMENDMENT. Deschutes County Code Chapter 22.04, Introductions and Definitions, is amended to read as described in Exhibit “K”, attached hereto and by this reference incorporated herein, with new language underlined and language to be deleted in ~~strikethrough~~.

Section 12. FINDINGS. The Board adopts as its findings Exhibit “L”, attached and incorporated by reference herein.

Section 13. EMERGENCY. This Ordinance being necessary for the public peace, health, and safety, an emergency is declared to exist, and this Ordinance becomes effective thirty (30) days after adoption and after final acknowledgement by the Oregon Department of Land Conservation and Development, unless this Ordinance is appealed.


Dated this 1st of Nov., 2023

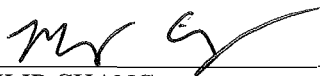
BOARD OF COUNTY COMMISSIONERS
OF DESCHUTES COUNTY, OREGON


ANTHONY DEBONE, Chair


PATTI ADAIR, Vice Chair

ATTEST:


Recording Secretary


PHILIP CHANG

Date of 1st Reading: 18th day of Oct., 2023.

Date of 2nd Reading: 1st day of Nov., 2023.

Record of Adoption Vote:

Commissioner	Yes	No	Abstained	Excused
Anthony DeBone	X	—	—	—
Patti Adair	X	—	—	—
Philip Chang	X	—	—	—

Effective date: 1st day of Dec., 2023.

Exhibit A

CHAPTER 18.32 MULTIPLE USE AGRICULTURAL ZONE; MUA

18.32.020 Uses Permitted Outright

* * *

18.32.020 Uses Permitted Outright

The following uses and their accessory uses are permitted outright:

- A. Agricultural uses as defined in DCC Title 18.
- B. A single family dwelling, or a manufactured home subject to DCC 18.116.070.
- C. Propagation or harvesting of a forest product.
- D. Class I and II road or street project subject to approval as part of a land partition, subdivision or subject to the standards and criteria established by DCC 18.116.230.
- E. Class III road or street project.
- F. Noncommercial horse stables, excluding horse events.
- G. Horse events, including associated structures, involving:
 - 1. Fewer than 10 riders;
 - 2. Ten to 25 riders, no more than two times per month on nonconsecutive days; or
 - 3. More than 25 riders, no more than two times per year on nonconsecutive days.
Incidental musical programs are not included in this definition. Overnight stays by participants, trainers or spectators in RVs on the premises is not an incident of such horse events.
- H. Operation, maintenance, and piping of existing irrigation systems operated by an Irrigation District except as provided in DCC 18.120.050.
- I. Type 1 Home Occupation, subject to DCC 18.116.280.
- J. Historic Home Accessory Dwelling Units, subject to DCC 18.116.350.
- K. Residential Accessory Dwelling Units, subject to DCC 18.116.355.

HISTORY

Adopted by Ord. PL-15 on 11/1/1979

Amended by Ord. 91-002 §6 on 2/6/1991

Amended by Ord. 91-005 §18 on 3/4/1991

Amended by Ord. 91-020 §1 on 5/29/1991

Amended by Ord. 91-038 §1 on 9/30/1991

Amended by Ord. 93-001 §1 on 1/27/1993
Amended by Ord. 93-043 §4 on 8/25/1993
Amended by Ord. 94-008 §10 on 6/8/1994
Amended by Ord. 2001-016 §2 on 3/28/2001
Amended by Ord. 2001-039 §2 on 12/12/2001
Amended by Ord. 2004-002 §3 on 4/28/2004
Amended by Ord. 2019-009 §1 on 9/3/2019
Recorded by Ord. 2019-009 §1 on 9/3/2019
Amended by Ord. 2023-014 §1 on 11/1/2023

Exhibit B

CHAPTER 18.60 RURAL RESIDENTIAL ZONE; RR-10

18.60.020 Uses Permitted Outright

* * *

18.60.020 Uses Permitted Outright

The following uses and their accessory uses are permitted outright.

- A. A single-family dwelling, or a manufactured home subject to DCC 18.116.070.
- B. Utility facilities necessary to serve the area including energy facilities, water supply and treatment and sewage disposal and treatment.
- C. Community center, if shown and approved on the original plan or plat of the development.
- D. Agricultural use as defined in DCC Title 18.
- E. Class I and II road or street project subject to approval as part of a land partition, subdivision or subject to the standards and criteria established by DCC 18.116.230.
- F. Class III road or street project.
- G. Noncommercial horse stables as defined in DCC Title 18, excluding horse events.
- H. Horse events, including associated structures, involving:
 - 1. Fewer than 10 riders;
 - 2. Ten to 25 riders, no more than two times per month on nonconsecutive days; or
 - 3. More than 25 riders, no more than two times per year on nonconsecutive days.
Incidental musical programs are not included in this definition. Overnight stays by participants, trainers or spectators in RVs on the premises is not an incident of such horse events.
- I. Operation, maintenance, and piping of existing irrigation systems operated by an Irrigation District except as provided in DCC 18.120.050.
- J. Type 1 Home Occupation, subject to DCC 18.116.280.
- K. Historic Home Accessory Dwelling Units, subject to DCC 18.116.350.
- L. Residential Accessory Dwelling Units, subject to DCC 18.116.355.

HISTORY

Adopted by Ord. PL-15 on 11/1/1979

Amended by Ord. 91-005 §§30 & 31 on 3/4/1991

Amended by Ord. 91-020 §1 on 5/29/1991

Amended by Ord. 93-043 §8 on 8/25/1993
Amended by Ord. 94-008 §12 on 6/8/1994
Amended by Ord. 2001-016 §2 on 3/28/2001
Amended by Ord. 2001-039 §5 on 12/12/2001
Amended by Ord. 2004-002 §7 on 4/28/2004
Amended by Ord. 2019-009 §2 on 9/3/2019
Recorded by Ord. 2019-009 §2 on 9/3/2019
Amended by Ord. 2023-014 §2 on 11/1/2023

Exhibit C

CHAPTER 18.116 SUPPLEMENTARY PROVISIONS

18.116.350 Historic Home Accessory Dwelling Units In The RR-10 And MUA Zones

18.116.355 Residential Accessory Dwelling Units In The RR-10 And MUA Zones

* * *

18.116.350 Historic Home Accessory Dwelling Units In The RR-10 And MUA Zones

A. As used in this section:

1. “Historic ~~Accessory~~-accessory dwelling unit” means a residential structure that is used in connection with or that is auxiliary to a single-family dwelling. For the purposes of this section, “auxiliary” means a use or structure incidental and subordinate to the single-family dwelling on the property, and located on the same lot as the single-family dwelling.
2. “Area zoned for rural residential use” means land that is not located inside an urban growth boundary as defined in ORS 195.060 and that is subject to an acknowledged exception to a statewide land use planning goal relating to farmland or forestland and planned and zoned by the county to allow residential use as a primary use.
3. “Historic home” means a single-family dwelling constructed between 1850 and 1945.
4. “New” means that the dwelling being constructed did not previously exist in residential or nonresidential form. “New” does not include the acquisition, alteration, renovation or remodeling of an existing structure.
5. “Place a manufactured home” means the placement of a manufactured home that did not previously exist on the subject lot of record; it may include the placement of a manufactured home that was previously used as a dwelling on another lot and moved to the subject lot of record.
6. “Single-family dwelling” means a residential structure designed as a residence for one family and sharing no common wall with another residence of any type.

B. An owner of a lot or parcel within an area zoned for rural residential use (RR-10 and MUA ~~zones~~Zones) may construct a new single-family dwelling or place a manufactured home on the lot or parcel, provided:

1. The lot or parcel is not located in an area designated as an urban reserve as defined in ORS 195.137;
2. The lot or parcel is at least two acres in size;
3. A historic home is sited on the lot or parcel;

4. The owner converts the historic home to a historic accessory dwelling unit upon completion of the new single-family dwelling or placement of a manufactured home; and
 5. The historic accessory dwelling unit may be required to comply with all applicable laws and regulations relating to sanitation and wastewater disposal and treatment.
- C. The construction of a historic accessory dwelling unit under subsection (B) of this section is a land use action subject to DCC 22.20.
- D. An owner that constructs a new single-family dwelling or places a manufactured home under subsection (B) of this section may not:
1. Subdivide, partition or otherwise divide the lot or parcel so that the new single-family dwelling or manufactured home is situated on a different lot or parcel from the historic accessory dwelling unit.
 2. Alter, renovate or remodel the historic accessory dwelling unit so that the square footage of the historic accessory dwelling unit is more than 120 percent of the historic home's square footage at the time construction of the new single-family dwelling commenced.
 3. Rebuild the historic accessory dwelling unit if the structure is deemed a dangerous building due to fire or other natural disaster, pursuant to the Uniform Code for the Abatement of Dangerous Buildings, which defines "dangerous building" as "Whenever any portion thereof has been damaged by fire, earthquake, wind, flood or by any other cause, to such an extent that the structural strength or stability thereof is materially less than it was before such catastrophe and is less than the minimum requirements of the Building Code for new buildings of similar structure, purpose or location."
 4. Construct an additional accessory dwelling unit on the same lot or parcel.
- E. A new single-family dwelling constructed or a manufactured home placed under this section may be required to be served by the same water supply source as the historic accessory dwelling unit.
- F. Owner occupancy of either the historic accessory dwelling unit or the new single-family dwelling is not required. However, the historic accessory dwelling unit and the new single-family dwelling placed under this section ~~and the accessory dwelling unit~~ may not be used simultaneously for short-term rentals of thirty (30) consecutive days or less.

HISTORY

Adopted by Ord. 2019-009 §3 on 9/3/2019

Recorded by Ord. 2019-009 §3 on 9/3/2019

Amended by Ord. 2023-014 §3 on 11/1/2023

18.116.355 Residential Accessory Dwelling Units In The RR-10 And MUA Zones

- A. As used in this section:

1. “Accessory dwelling unit” means a residential structure that is used in connection with or that is auxiliary to a single-family dwelling. For the purposes of this section, “auxiliary” means a use or structure incidental and subordinate to the single-family dwelling on the property, and located on the same lot as the single-family dwelling.
 2. “Accessory dwelling unit structure” means all areas of an accessory dwelling unit inclusive of garages, carports, decks, and porch covers.
 3. “Rural residential use” means a lot or parcel located in the RR-10 or MUA-10 Zones, consistent with the definition in ORS 215.501.
 4. “Safe evacuation plan” means an identifiable route on a right(s)-of-way and any onsite driveways from the accessory dwelling unit to a staged evacuation area.
 5. “Single-family dwelling” means a residential structure designed as a residence for one family and sharing no common wall with another residence of any type.
 6. “Staged evacuation area” means a public or private location that occupants of the accessory dwelling unit may evacuate to reorganize.
 7. “Useable floor area” means all areas of an accessory dwelling unit included within the surrounding exterior walls, exclusive of garages, carports, decks, and porch covers.
 8. “Vacation occupancy” means occupancy in a dwelling unit, not including transient occupancy in a hotel or motel, that has all of the following characteristics:
 - a. The occupant rents the unit for vacation purposes only, not as a principal residence; and
 - b. The occupant has a principal residence other than at the unit; and
 - c. The period of authorized occupancy does not exceed 45 days.
- B. One accessory dwelling unit is permitted outright on a lot or parcel zoned RR-10 or MUA-10, provided all of the following standards are met:
1. One single-family dwelling is sited on the lot or parcel:
 - a. As used in this section, “sited” means established onsite or applied for prior to issuance of any building or land use permits for an accessory dwelling unit.
 - b. An existing single-family dwelling meeting all other criteria in this section may be converted to an accessory dwelling unit during construction of a new primary single-family dwelling.
 2. There is no guest house, temporary residence as identified in DCC 18.116.090, or additional dwelling units except the primary single-family dwelling established on the subject property.

- a. An existing lawfully established guest house, temporary residence as identified in DCC 18.116.090, or an additional dwelling unit meeting all other criteria in this section may be converted to an accessory dwelling unit.
3. The lot or parcel is not located within an Urban Reserve Area, consistent with ORS 195.137.
4. No portion of the lot or parcel is within the Metolius Area of Critical State Concern, as defined in ORS 197.416.
5. The lot area is at least two acres in size, with the exception of those unsewered areas between Sunriver and the Klamath County border, defined as those unincorporated portions of Deschutes County contained in Townships 19S, 20S, 21S, and 22S and Ranges 9E, 10E and 11E. Within these exception areas, the lot area is at least five acres in size.
6. The accessory dwelling unit structure will have a minimum setback of 100 feet from adjacent properties zoned F-1, F-2, or EFU and meet any other minimum setback requirements of the underlying zone and combining zones.
7. The accessory dwelling unit will not include more than 900 square feet of useable floor area.
8. The accessory dwelling unit will be located no farther than 100 feet from the existing single-family dwelling, measured from a wall of the existing single-family dwelling to the nearest part of the useable floor area of the accessory dwelling unit.
 - a. An existing structure converted to an accessory dwelling unit must be located no farther than 100 feet from the existing single-family dwelling, measured from the existing single-family dwelling to the nearest part of the accessory dwelling unit structure. For the purposes of this section, "existing" means the structure was lawfully established on or before November 1, 2023.
9. Prior to application, the accessory dwelling unit receives approval from a sewer authority or the Deschutes County Onsite Wastewater Division for onsite wastewater disposal and treatment.
10. The lot or parcel is served by a fire protection service provider with professionals who have received training or certification described in ORS 181A.410.
11. The accessory dwelling unit provides for all of the following:
 - a. Adequate access connecting an accessory dwelling unit with a fire protection service provider with professionals who have received training or certification described in ORS 181A.410. Adequate access is met by demonstrating compliance with section 11(a)i and 11(a)(ii), or section 11(a)(iii):
 - i. A continuous, minimum 20-foot width right(s)-of-way with an unobstructed vertical clearance of not less than 13.5 feet. For the purposes of this section, right(s)-of-way are defined as:

1. Public roads with maintenance responsibility accepted by a unit of local or state government or assigned to landowners or homeowners association by covenant or agreement; or
 2. Private roads, as permitted by DCC Title 18, with maintenance responsibility assigned to landowners or homeowners associations by covenant or agreement pursuant to ORS 105; and
 - ii. A continuous, minimum 12-foot width onsite driveway with an unobstructed horizontal clearance of not less than 20 feet and an unobstructed vertical clearance of not less than 13.5 feet, designed and maintained as follows:
 1. Composed of an all-weather surface including asphalt or concrete; or
 2. Designed and maintained to support a minimum gross vehicle weight (GVW) of 75,000 lbs as certified by a Professional Engineer, registered in Oregon;
 - iii. Written confirmation from a fire protection service provider with professionals who have received training or certification described in ORS 181A.410, on a form prepared by Deschutes County, that access to the property meets minimum fire district requirements to provide emergency services to the property;

b. A safe evacuation plan; and

c. For private properties utilized as staged evacuation areas, written authorization from the property owner(s) of the staged evacuation area that the occupants of the accessory dwelling unit may evacuate to the staged evacuation area.

12. Wildfire Hazard Mitigation Building Code Standards:

a. If the Statewide Wildfire Hazard Map described in ORS 477.490 has been approved, the following requirements shall apply to the accessory dwelling unit structure:

i. For areas designated as high wildfire hazard that are identified pursuant to ORS 477.490:

1. The Wildfire Hazard Mitigation building code standards as described in section R327 of the Oregon Residential Specialty Code.

b. If the Statewide Wildfire Hazard Map described in ORS 477.490 has not been approved, the following requirements shall apply to the accessory dwelling unit structure:

i. The Wildfire Hazard Mitigation building code standards as described in section R327 of the Oregon Residential Specialty Code.

13. Wildfire Hazard Mitigation Defensible Space Standards:

a. If the Statewide Wildfire Hazard Map described in ORS 477.490 has been approved, the following requirements shall apply:

i. For all wildfire hazard designations in the wildland-urban interface that are identified pursuant to ORS 477.490:

1. The minimum defensible space rules established by the State Fire Marshal as described in ORS 476.392.

b. If the Statewide Wildfire Hazard Map described in ORS 477.490 has not been approved, then either the section 13(b)(i) or 13(b)(ii) requirements shall apply:

i. Prior to issuance of building permits, the property owner(s) shall construct and maintain the following firebreaks on land surrounding the accessory dwelling unit that is owned or controlled by the owner:

1. Primary Firebreak. A primary firebreak, not less than 10 feet wide, shall be constructed containing nonflammable materials. This may include lawn, walkways, driveways, gravel borders or other similar materials; and

2. Secondary Firebreak. A secondary firebreak of not less than 20 feet wide shall be constructed outside the primary firebreak. This firebreak need not be bare ground, but can include a lawn, ornamental shrubbery or individual or groups of trees separated by a distance equal to the diameter of the crowns adjacent to each other, or 15 feet, whichever is greater. All trees shall be pruned to at least eight feet in height. Dead fuels shall be removed; and

3. Fuel Break. A fuel break shall be maintained, extending a minimum of 100 feet in all directions around the secondary firebreak. Individual and groups of trees within the fuel break shall be separated by a distance equal to the diameter of the crowns adjacent to each other, or 15 feet, whichever is greater. Small trees and brush growing underneath larger trees shall be removed to prevent spread of fire up into the crowns of the larger trees. All trees shall be pruned to at least eight feet in height. Dead fuels shall be removed; and

4. No portion of a tree or any other vegetation shall extend to within 15 feet of the outlet of a stovepipe or chimney.

i.ii. Prior to issuance of building permits, the property owner(s) shall construct and maintain defensible space and fuel breaks as developed in consultation with local fire protection service providers who have received training or certification described in ORS 181A.410. Applicable defensible space and fuel breaks shall be on land surrounding the accessory dwelling unit on land that is owned or controlled by the owner.

14. The existing single-family dwelling property on the lot or parcel is not subject to an order declaring it a nuisance or subject to any pending action under ORS 105.550 to 105.600.

15. A lot or parcel with an accessory dwelling unit approved under this section is ineligible for:
- a. A subdivision, partition, other division of the lot or parcel, or a property line adjustment where the result of such application would be to situate the existing single-family dwelling on a different lot or parcel than the accessory dwelling unit; and
 - b. Placement or construction of any additional dwelling unit, guest house, or any other temporary residence as identified in DCC 18.116.090.
16. If the accessory dwelling unit is served by a well, the construction of the accessory dwelling unit shall maintain all setbacks from the well required by the Water Resources Commission or Water Resources Department.
17. At the time of application, a letter confirming that the supplier of water is “Willing and Able to Serve” the accessory dwelling unit shall be provided if the accessory dwelling unit is to be served by any water source other than an onsite domestic well.
18. An existing single-family dwelling and an accessory dwelling unit allowed under this section are considered a single unit for the purposes of calculating ground water right exemptions under ORS 537.545(1).
19. If the water supply source for the accessory dwelling unit or associated lands or gardens will be a well using water under ORS 537.545 (1)(b) or (d), no portion of the lot or parcel is within an area in which new or existing ground water uses under ORS 537.545 (1)(b) or (d) have been restricted by the Water Resources Commission.
20. Prior to issuance of building permits, the applicant shall sign and record with the County Clerk, a restrictive covenant stating an accessory dwelling unit allowed under this section and the primary single-family dwelling cannot be used for vacation occupancy, as defined in DCC 18.116.355(A)(8) and consistent with ORS 90.100.

HISTORY

Adopted by Ord. 2023-014 §3 on 11/1/2023

Exhibit D

CHAPTER 18.132 VARIANCES

18.132.020 Authority Of Hearings Body

18.132.025 Minor Variances

18.132.020 Authority Of Hearings Body

A variance may be granted unqualifiedly or may be granted subject to prescribed conditions, provided that the Planning Director or Hearings Body shall make all of the following findings:

A. Area variance.

1. That the literal application of the ordinance would create practical difficulties resulting in greater private expense than public benefit.
2. That the condition creating the difficulty is not general throughout the surrounding area but is unique to the applicant's site.
3. That the condition was not created by the applicant. A self-created difficulty will be found if the applicant knew or should have known of the restriction at the time the site was purchased.
4. That the variance conforms to the Comprehensive Plan and the intent of the ordinance being varied.

B. Use variance.

1. That the literal application of the ordinance would result in unnecessary hardship to the applicant. An unnecessary hardship will be found when the site cannot be put to any beneficial use under the terms of the applicable ordinance.
2. Each of the findings listed in DCC 18.132.020(A)(1), (2) and (4).

C. Statutory Provisions.

1. Notwithstanding the provisions of this section, a variance may not be granted which amends any standards mandated by the Oregon Revised Statutes (ORS) or Oregon Administrative Rules (OAR).

HISTORY

Adopted by Ord. PL-15 on 11/1/1979

Repealed & Reenacted by Ord. 91-020 §1 on 5/29/1991

Amended by Ord. 93-043 §24 on 8/25/1993

Amended by Ord. 2023-014 §4 on 11/1/2023

18.132.025 Minor Variances

A variance seeking to depart from on-site requirements of DCC Title 18, such as setbacks and area requirements, by no greater than 10 percent of the required distance or area may be granted by the Planning Director or Hearings Body in conformance with DCC 18.132.025.

- A. In the case of a setback or size variance, the applicant shall show that the approval will result in:
 - 1. More efficient use of the site;
 - 2. Preservation of natural features where appropriate;
 - 3. Adequate provision of light and privacy to adjoining properties; and
 - 4. Preservation of topographic, vegetative and drainage features which would be adversely affected by application of the standards otherwise required by DCC Title 18.
- B. A parcel that is smaller than the minimum lot size at the time of application may not be reduced by more than 10 percent from its current size without a variance.
- C. Notwithstanding B, above, a property may be reduced by more than 10 percent of its current size without a variance if :
 - 1. The property is located outside of a Farm (EFU) or Forest (F) zone;
 - 2. The long-standing occupation area is different than the legal description in the deed for the subject property;
 - 3. The purpose of the property line adjustment is to correct the deed description to match the long-standing occupation lines of the properties; and
 - 4. The discrepancy between the deed lines and the occupation lines is documented by submittal of a narrative and maps prepared by an Oregon Licensed Professional Surveyor.
 - 5. As used in this sub-section, "long-standing" means in excess of ten (10) years.

D. Statutory Provisions.

- 1. Notwithstanding the provisions of this section, a variance may not be granted which amends any standards mandated by the Oregon Revised Statutes (ORS) or Oregon Administrative Rules (OAR).

HISTORY

Adopted by Ord. 91-038 §3 on 9/30/1991

Amended by Ord. 2004-013 §15 on 9/21/2004

Amended by Ord. 2010-003 §1 on 7/6/2010

Amended by Ord. 2023-014 §4 on 11/1/2023

Exhibit E

CHAPTER 19.12 URBAN AREA RESERVE ZONE UAR-10

19.12.020 Permitted Uses

* * *

19.12.020 Permitted Uses

The following uses are permitted:

- A. Farm uses as defined in DCC Title 19.
- B. Single-family dwelling.
- C. Home occupation subject to DCC 19.88.140.
- D. Other accessory uses and accessory buildings and structures customarily appurtenant to a permitted use subject to DCC 19.92.020.
- E. Day care center facilities subject to site review, DCC 19.76 and DCC 19.88.160.
- F. Farm stands subject to DCC 19.76 and DCC 19.88.290.
- G. Historic Home Accessory Dwelling Units, subject to DCC 19.92.150.
- H. Residential Accessory Dwelling Units, subject to DCC 19.92.160

HISTORY

Adopted by Ord. PL-11 on 7/11/1979

Amended by Ord. 88-042 §4 on 12/19/1988

Repealed & Reenacted by Ord. 90-038 §1,2 on 10/3/1990

Amended by Ord. 91-001 §2 on 1/28/1991

Amended by Ord. 2008-014 §3 on 3/31/2008

Repealed & Reenacted by Ord. 2009-002 §1,2 on 2/11/2009

Amended by Ord. 2019-009 §4 on 9/3/2019

Recorded by Ord. 2019-009 §4 on 9/3/2019

Amended by Ord. 2023-014 §5 on 11/1/2023

Exhibit F

CHAPTER 19.20 SUBURBAN LOW DENSITY RESIDENTIAL ZONE; SR 2 1/2

19.20.020 Permitted Uses

* * *

19.20.020 Permitted Uses

The following uses are permitted:

- A. Single-family dwelling.
- B. Agriculture, excluding the keeping of livestock.
- C. Home occupations subject to DCC 19.88.140.
- D. Other accessory uses and accessory buildings and structures customarily appurtenant to a permitted use subject to DCC 19.92.020.
- E. Historic Home Accessory Dwelling Units, subject to DCC 19.92.150.
- F. Child care facility and/or preschool.
- G. Residential Accessory Dwelling Units, subject to DCC 19.92.160.

HISTORY

Adopted by Ord. PL-11 on 7/11/1979

Amended by Ord. 88-042 §6 on 12/19/1988

Repealed & Reenacted by Ord. 90-038 §1,2 on 10/3/1990

Amended by Ord. 91-001 §4 on 1/28/1991

Amended by Ord. 93-018 §3 on 5/19/1993

Repealed & Reenacted by Ord. 2009-002 §1,2 on 2/11/2009

Amended by Ord. 2019-009 §5 on 9/3/2019

Recorded by Ord. 2019-009 §5 on 9/3/2019

Amended by Ord. 2020-001 §20 on 4/21/2020

Amended by Ord. 2020-010 §9 on 7/3/2020

Amended by Ord. 2023-014 §6 on 11/1/2023

Exhibit G

CHAPTER 19.22 WESTSIDE TRANSECT ZONE; WTZ

19.22.020 Permitted Uses

* * *

19.22.020 Permitted Uses

The following uses and their accessory uses are permitted outright:

- A. Single-family dwelling.
- B. Home occupation subject to DCC 19.88.140.
- C. Other accessory uses and accessory buildings and structures customarily appurtenant to a permitted use subject to DCC 19.92.020.
- D. Residential Accessory Dwelling Units, subject to DCC 19.92.160.

HISTORY

Adopted by Ord. 2019-001 §8 on 4/16/2019

Amended by Ord. 2023-014 §7 on 11/1/2023

Exhibit H

CHAPTER 19.76 SITE PLAN REVIEW

19.76.070 Site Plan Criteria

19.76.020 Site Plan Requirements

In all zones, except for a single-family, duplex or triplex unit, or an accessory dwelling unit, on one lot, all new uses, buildings, outdoor storage or sales areas and parking lots or alterations thereof shall be subject to the provisions of DCC 19.76.020. Site plan approval shall not be required where a proposed alteration of an existing building does not exceed 25 percent of the size of the original structure unless the Planning Director finds the original structure or proposed alteration does not meet the requirements of DCC Title 19 or other ordinances of the County.

HISTORY

Adopted by Ord. PL-11 on 7/11/1979

Repealed & Reenacted by Ord. 90-038 §1 on 10/3/1990

Amended by Ord. 2023-014 §8 on 11/1/2023

Exhibit I

CHAPTER 19.92 INTERPRETATIONS AND EXCEPTIONS

19.92.150 Historic Home Accessory Dwelling Units In The UAR-10 And SR-2 1/2 Zones

19.92.160 Residential Accessory Dwelling Units In The UAR-10, SR-2 ½, And WTZ Zones

* * *

19.92.150 Historic Home Accessory Dwelling Units In The UAR-10 And SR-2 1/2 Zones

A. As used in this section:

1. "~~Historic Accessory~~accessory dwelling unit" means a residential structure that is used in connection with or that is auxiliary to a single-family dwelling. For the purposes of this section, "auxiliary" means a use or structure incidental and subordinate to the single-family dwelling on the property, and located on the same lot as the single-family dwelling.
2. "Area zoned for rural residential use" means land that is not located inside an urban growth boundary as defined in ORS 195.060 and that is subject to an acknowledged exception to a statewide land use planning goal relating to farmland or forestland and planned and zoned by the county to allow residential use as a primary use.
3. "Historic home" means a single-family dwelling constructed between 1850 and 1945.
4. "New" means that the dwelling being constructed did not previously exist in residential or nonresidential form. "New" does not include the acquisition, alteration, renovation or remodeling of an existing structure.
5. "Single-family dwelling" means a residential structure designed as a residence for one family and sharing no common wall with another residence of any type.

B. An owner of a lot or parcel within an area zoned for rural residential use (UAR-10 and SR-2 1/2 ~~zones~~Zones) may construct a new single-family dwelling on the lot or parcel, provided:

1. The lot or parcel is not located in an area designated as an urban reserve as defined in ORS 195.137;
2. The lot or parcel is at least two acres in size;
3. A historic home is sited on the lot or parcel;
4. The owner converts the historic home to an historic-accessory dwelling unit upon completion of the new single-family dwelling; and
5. The historic accessory dwelling unit may be required to comply with all applicable laws and regulations relating to sanitation and wastewater disposal and treatment.

- C. The construction of a historic accessory dwelling unit under subsection (B) of this section is a land use action subject to DCC 22.20.
- D. An owner that constructs a new single-family dwelling under subsection (B) of this section may not:
1. Subdivide, partition or otherwise divide the lot or parcel so that the new single-family dwelling is situated on a different lot or parcel from the historic accessory dwelling unit.
 2. Alter, renovate or remodel the historic accessory dwelling unit so that the square footage of the historic accessory dwelling unit is more than 120 percent of the historic home's square footage at the time construction of the new single-family dwelling commenced.
 3. Rebuild the historic accessory dwelling unit if the structure is deemed a dangerous building due to fire or other natural disaster, pursuant to the Uniform Code for the Abatement of Dangerous Buildings, which defines "dangerous building" as "Whenever any portion thereof has been damaged by fire, earthquake, wind, flood or by any other cause, to such an extent that the structural strength or stability thereof is materially less than it was before such catastrophe and is less than the minimum requirements of the Building Code for new buildings of similar structure, purpose or location."
 4. Construct an additional accessory dwelling unit on the same lot or parcel.
- E. A new single-family dwelling constructed under this section may be required to be served by the same water supply source as the historic accessory dwelling unit.
- F. Owner occupancy of either the historic accessory dwelling unit or the new single-family dwelling is not required. However, the historic accessory dwelling unit and the new single-family dwelling placed under this section ~~the new single-family dwelling and the accessory dwelling unit may~~ not be used simultaneously for short-term rentals of thirty (30) consecutive days or less.

HISTORY

Adopted by Ord. 2019-009 §6 on 9/3/2019

Recorded by Ord. 2019-009 §6 on 9/3/2019

Amended by Ord. 2023-014 §9 on 11/1/2023

19.92.160 Residential Accessory Dwelling Units In The UAR-10, SR-2 ½, And WTZ Zones

A. As used in this section:

1. "Accessory dwelling unit" means a residential structure that is used in connection with or that is auxiliary to a single-family dwelling. For the purposes of this section, "auxiliary" means a use or structure incidental and subordinate to the single-family dwelling on the property, and located on the same lot as the single-family dwelling.
2. "Accessory dwelling unit structure" means all areas of an accessory dwelling unit inclusive of garages, carports, decks, and porch covers.

3. “Rural residential use” means a lot or parcel located in the UAR-10, SR-2 ½, or WTZ Zones, consistent with the definition in ORS 215.501.
4. “Safe evacuation plan” means an identifiable route on a right(s)-of-way and any onsite driveways from the accessory dwelling unit to a staged evacuation area.
5. “Single-family dwelling” means a residential structure designed as a residence for one family and sharing no common wall with another residence of any type.
6. “Staged evacuation area” means a public or private location that occupants of the accessory dwelling unit may evacuate to reorganize.
7. “Useable floor area” means all areas of an accessory dwelling unit included within the surrounding exterior walls, exclusive of garages, carports, decks, and porch covers.
8. “Vacation occupancy” means occupancy in a dwelling unit, not including transient occupancy in a hotel or motel, that has all of the following characteristics:
 - a. The occupant rents the unit for vacation purposes only, not as a principal residence; and
 - b. The occupant has a principal residence other than at the unit; and
 - c. The period of authorized occupancy does not exceed 45 days.

B. One accessory dwelling unit is permitted outright on a lot or parcel zoned UAR-10, SR-2 ½, or WTZ, provided all of the following standards are met:

1. One single-family dwelling is sited on the lot or parcel:
 - a. As used in this section, “sited” means established onsite or applied for prior to issuance of any building or land use permits for an accessory dwelling unit.
 - b. An existing single-family dwelling meeting all other criteria in this section may be converted to an accessory dwelling unit during construction of a new primary single-family dwelling.
2. There is no guest house, temporary residence as identified in DCC 19.88.090, or additional dwelling units except the primary single-family dwelling established on the subject property.
 - a. An existing lawfully established guest house, temporary residence as identified in DCC 19.88.090, or an additional dwelling unit meeting all other criteria in this section may be converted to an accessory dwelling unit.
3. The lot or parcel is not located within an Urban Reserve Area, consistent with ORS 195.137.
4. No portion of the lot or parcel is within the Metolius Area of Critical State Concern, as defined in ORS 197.416.

5. The lot area is at least two acres in size, with the exception of those unsewered areas between Sunriver and the Klamath County border, defined as those unincorporated portions of Deschutes County contained in Townships 19S, 20S, 21S, and 22S and Ranges 9E, 10E and 11E. Within these exception areas, the lot area is at least five acres in size.
6. The accessory dwelling unit structure will have a minimum setback of 100 feet from adjacent properties zoned F-1, F-2, or EFU and meet any other minimum setback requirements of the underlying zone and combining zones.
7. The accessory dwelling unit will not include more than 900 square feet of useable floor area.
8. The accessory dwelling unit will be located no farther than 100 feet from the existing single-family dwelling, measured from a wall of the existing single-family dwelling to the nearest part of the useable floor area of the accessory dwelling unit.
 - a. An existing structure converted to an accessory dwelling unit must be located no farther than 100 feet from the existing single-family dwelling, measured from the existing single-family dwelling to the nearest part of the accessory dwelling unit structure. For the purposes of this section, "existing" means the structure was lawfully established on or before November 1, 2023.
9. Prior to application, the accessory dwelling unit receives approval from a sewer authority or the Deschutes County Onsite Wastewater Division for onsite wastewater disposal and treatment.
10. The lot or parcel is served by a fire protection service provider with professionals who have received training or certification described in ORS 181A.410.
11. The accessory dwelling unit provides for all of the following:
 - a. Adequate access connecting an accessory dwelling unit with a fire protection service provider with professionals who have received training or certification described in ORS 181A.410. Adequate access is met by demonstrating compliance with section 11(a)i and 11(a)(ii), or section 11(a)(iii):
 - i. A continuous, minimum 20-foot width right(s)-of-way with an unobstructed vertical clearance of not less than 13.5 feet. For the purposes of this section, right(s)-of-way are defined as:
 1. Public roads with maintenance responsibility accepted by a unit of local or state government or assigned to landowners or homeowners association by covenant or agreement; or
 2. Private roads, as permitted by DCC Title 19, with maintenance responsibility assigned to landowners or homeowners associations by covenant or agreement pursuant to ORS 105; and

- ii. A continuous, minimum 12-foot width onsite driveway with an unobstructed horizontal clearance of not less than 20 feet and an unobstructed vertical clearance of not less than 13.5 feet, designed and maintained as follows:
 - 1. Composed of an all-weather surface including asphalt or concrete; or
 - 2. Designed and maintained to support a minimum gross vehicle weight (GVW) of 75,000 lbs as certified by a Professional Engineer, registered in Oregon;
 - iii. Written confirmation from a fire protection service provider with professionals who have received training or certification described in ORS 181A.410, on a form prepared by Deschutes County, that access to the property meets minimum fire district requirements to provide emergency services to the property;
- b. A safe evacuation plan; and
- c. For private properties utilized as staged evacuation areas, written authorization from the property owner(s) of the staged evacuation area that the occupants of the accessory dwelling unit may evacuate to the staged evacuation area.

12. Wildfire Hazard Mitigation Building Code Standards:

- a. If the Statewide Wildfire Hazard Map described in ORS 477.490 has been approved, the following requirements shall apply to the accessory dwelling unit structure:
 - i. For areas designated as high wildfire hazard that are identified pursuant to ORS 477.490:
 - 1. The Wildfire Hazard Mitigation building code standards as described in section R327 of the Oregon Residential Specialty Code.
- b. If the Statewide Wildfire Hazard Map described in ORS 477.490 has not been approved, the following requirements shall apply to the accessory dwelling unit structure:
 - i. The Wildfire Hazard Mitigation building code standards as described in section R327 of the Oregon Residential Specialty Code.

13. Wildfire Hazard Mitigation Defensible Space Standards:

- a. If the Statewide Wildfire Hazard Map described in ORS 477.490 has been approved, the following requirements shall apply:
 - i. For all wildfire hazard designations in the wildland-urban interface that are identified pursuant to ORS 477.490:
 - 1. The minimum defensible space rules established by the State Fire Marshal as described in ORS 476.392.
- b. If the Statewide Wildfire Hazard Map described in ORS 477.490 has not been approved, then either the section 13(b)(i) or 13(b)(ii) requirements shall apply:

i. Prior to issuance of building permits, the property owner(s) shall construct and maintain the following firebreaks on land surrounding the accessory dwelling unit on land that is owned or controlled by the owner:

1. Primary Firebreak. A primary firebreak, not less than 10 feet wide, shall be constructed containing nonflammable materials. This may include lawn, walkways, driveways, gravel borders or other similar materials; and
2. Secondary Firebreak. A secondary firebreak of not less than 20 feet wide shall be constructed outside the primary firebreak. This firebreak need not be bare ground, but can include a lawn, ornamental shrubbery or individual or groups of trees separated by a distance equal to the diameter of the crowns adjacent to each other, or 15 feet, whichever is greater. All trees shall be pruned to at least eight feet in height. Dead fuels shall be removed; and
3. Fuel Break. A fuel break shall be maintained, extending a minimum of 100 feet in all directions around the secondary firebreak. Individual and groups of trees within the fuel break shall be separated by a distance equal to the diameter of the crowns adjacent to each other, or 15 feet, whichever is greater. Small trees and brush growing underneath larger trees shall be removed to prevent spread of fire up into the crowns of the larger trees. All trees shall be pruned to at least eight feet in height. Dead fuels shall be removed; and
4. No portion of a tree or any other vegetation shall extend to within 15 feet of the outlet of a stovepipe or chimney.

ii. Prior to issuance of building permits, the property owner(s) shall construct and maintain defensible space and fuel breaks as developed in consultation with local fire protection service providers who have received training or certification described in ORS 181A.410. Applicable defensible space and fuel breaks shall be on land surrounding the accessory dwelling unit that is owned or controlled by the owner.

14. The existing single-family dwelling property on the lot or parcel is not subject to an order declaring it a nuisance or subject to any pending action under ORS 105.550 to 105.600.

15. A lot or parcel with an accessory dwelling unit approved under this section is ineligible for:

- a. A subdivision, partition, other division of the lot or parcel, or a property line adjustment where the result of such application would be to situate the existing single-family dwelling on a different lot or parcel than the accessory dwelling unit; and

- b. Placement or construction of any additional dwelling unit, guest house, or any other temporary residence as identified in DCC 19.88.090.
16. If the accessory dwelling unit is served by a well, the construction of the accessory dwelling unit shall maintain all setbacks from the well required by the Water Resources Commission or Water Resources Department.
17. At the time of application, a letter confirming that the supplier of water is "Willing and Able to Serve" the accessory dwelling unit shall be provided if the accessory dwelling unit is to be served by any water source other than an onsite domestic well.
18. An existing single-family dwelling and an accessory dwelling unit allowed under this section are considered a single unit for the purposes of calculating ground water right exemptions under ORS 537.545(1).
19. If the water supply source for the accessory dwelling unit or associated lands or gardens will be a well using water under ORS 537.545 (1)(b) or (d), no portion of the lot or parcel is within an area in which new or existing ground water uses under ORS 537.545 (1)(b) or (d) have been restricted by the Water Resources Commission.
20. Prior to issuance of building permits, the applicant shall sign and record with the County Clerk, a restrictive covenant stating an accessory dwelling unit allowed under this section and the primary single-family dwelling cannot be used for vacation occupancy, as defined in DCC 19.92.160(A)(8) and consistent with ORS 90.100.

HISTORY

Adopted by Ord. 2023-014 §9 on 11/1/2023

Exhibit J

CHAPTER 19.108 VARIANCES

19.108.020 Criteria

19.108.020 Criteria

No variance shall be granted pursuant to the provisions of DCC 19.108.010 unless the applicant can establish:

- A. That special conditions exist which are peculiar to the land, structure or building involved and which are not applicable to other lands, buildings or structures in the same zone; and
- B. That strict interpretation of the provisions of DCC Title 19 would deprive the applicant of rights commonly enjoyed by other properties in the same zone under the terms of DCC Title 19; and
- C. That the special conditions and circumstances do not result from the actions of the applicant and such conditions and circumstances do not merely constitute pecuniary hardship or inconvenience; and
- D. That granting the variance will be in harmony with the objectives of DCC Title 19 and not injurious to the neighborhood or otherwise detrimental to the public welfare.

~~D.E.~~ Notwithstanding the provisions of this section, a variance may not be granted which amends any standards mandated by the Oregon Revised Statutes (ORS) or Oregon Administrative Rules (OAR).

HISTORY

Adopted by Ord. PL-11 on 7/11/1979

Repealed & Reenacted by Ord. 90-038 §1 on 10/3/1990

Amended by Ord. 2023-014 §10 on 11/1/2023

CHAPTER 22.04 INTRODUCTION AND DEFINITIONS

22.04.040 Verifying Lots of Record

* * *

22.04.040 Verifying Lots of Record


- A. Purpose; scope. Concurrent with or prior to the issuance of certain permits, a lot or parcel shall be verified pursuant to this section to reasonably ensure compliance with the zoning and land division laws in effect on the date the lot or parcel was created. Not all permits require verification. If required, verifying that the lot or parcel was lawfully created is a threshold issue that should be addressed before the permit may be issued, but does not supersede or nullify other permit requirements. This section 22.04.040 provides an applicant the option to concurrently verify a lot or parcel as part of applying for a permit that requires verification, or preliminarily apply for a declaratory ruling to thereby determine the scope of available permits.
- B. Permits Requiring Verification.
1. Unless an exception applies pursuant to subsection (B)(2) below, verifying a lot or parcel pursuant to subsection (C) shall be required prior to the issuance of the following permits:
 - a. Any land use permit for a unit of land in the Exclusive Farm Use Zones (DCC Chapter 18.16), Forest Use Zone – F1 (DCC Chapter 18.36), or Forest Use Zone – F2 (DCC Chapter 18.40);
 - b. Any permit for a lot or parcel that includes wetlands as shown on the Statewide Wetlands Inventory;
 - c. Any permit for a lot or parcel subject to wildlife habitat special assessment;
 - d. In all zones, a land use permit relocating property lines that reduces in size a lot or parcel;
 - e. In all zones, a land use, structural, or non-emergency on-site sewage disposal system permit if the lot or parcel is smaller than the minimum area required in the applicable zone;
 - f. In all zones, a permit for a Historic Home Accessory Dwelling Unit as defined in DCC 18.116.350 or 19.92.150;
e.g. In all zones, a permit for a Residential Accessory Dwelling Unit as defined in DCC 18.116.355 or 19.92.160.
 2. Exceptions. Verification shall not be required if one of the following exceptions apply:
 - a. The lot or parcel was created by a subdivision plat, partition plat, condominium plat, or town plat so long as the plat was recorded and approved by the County, another political subdivision of the State of Oregon, or the State of Oregon;

- b. The lot or parcel was previously validated by the County and an applicable partition plat was subsequently recorded within 365 days as required by ORS 92.176(5);
 - c. The lot or parcel was previously determined to be a lot of record in a formal decision issued by the County or a finding in a land use action prior to November 1, 2017;
 - d. The lot or parcel was previously verified pursuant to subsection (C) and a finding was issued to that effect in a land use action or declaratory ruling; or
 - e. For permits listed in subsection (B)(1)(e) only, the lot or parcel previously received a land use or building permit prior to November 1, 2017, a structural permit after November 1, 2017, or a non-emergency on-site sewage disposal permit.
 - f. Notwithstanding DCC 22.04.040(B)(2)(b), if a unit of land has been validated by a city or county under ORS 92.176 before January 1, 2022, such unit of land becomes a lawfully established parcel, provided that the owner of the unit of land caused a partition plat to be recorded on or before December 31, 2022.
- C. Verified Lots of Record. Permits that require verification shall only be issued to lots or parcels that meet the “lot of record” definition in 18.04.030.
- D. Findings; Declaratory Ruling. If an applicant is applying for a land use permit listed in subsection (B)(1), the County shall include a finding verifying that the lot or parcel meets the “lot of record” definition in 18.04.030, a finding noting that the lot or parcel does not meet the “lot of record” definition in 18.04.030, or a finding noting that verification was not required because the lot or parcel qualified for an exception pursuant to subsection (B)(2). If an applicant is applying for a permit listed in subsection (B)(1) that does not require public notice, or prior to applying for any permit, an applicant may request a declaratory ruling pursuant to DCC Chapter 22.40. If the lot or parcel meets the “lot of record” definition in 18.04.030, the County shall issue the declaratory ruling determining that the lot or parcel qualifies for all permits listed in subsection (B)(1). If the lot or parcel does not meet the “lot of record” definition in 18.04.030, the County shall not issue the declaratory ruling and instead shall provide the applicant information on permit options that do not require verification and information on verification exceptions that may apply pursuant to subsections (B)(2).

HISTORY

Adopted by Ord. 2017-015 §3 on 11/1/1979

Amended by Ord. 2023-014 §11 on 11/1/2023



STAFF REPORT

FILE NUMBER: 247-22-000671-TA

APPLICANT: Deschutes County Community Development
117 NW Lafayette Avenue
Bend, Oregon 97703

PROPERTY OWNER: N/A

REQUEST: Pursuant to Senate Bills (SB) 391 and 644, Text Amendments to allow an owner of a lot or parcel within a rural residential exception area to construct one accessory dwelling unit (ADU) subject to certain restrictions and limitations.

STAFF CONTACT: Kyle Collins, Associate Planner

I. APPLICABLE CRITERIA:

Deschutes County lacks specific criteria in DCC Titles 18, 19, 22, or 23 for reviewing a legislative text amendment. Nonetheless, since Deschutes County is initiating a legislative text amendment, the County bears the responsibility for justifying that the amendments are consistent with Statewide Planning Goals and its existing Comprehensive Plan

II. BASIC FINDINGS:

A. Senate Bill 391

On June 23, 2021, the Oregon Legislature adopted Senate Bill (SB) 391, which authorizes counties to allow an owner of a lot or parcel within a rural residential exception area to construct one accessory dwelling unit (ADU) subject to certain restrictions and limitations.¹ SB 391 does not obligate a county to allow ADUs, nor does it prohibit a county from imposing any additional restrictions beyond what is mandated in state law.

Rural residential exception areas and their corresponding zones exist throughout Oregon. By definition, rural residential zones exist outside urban growth boundaries (UGBs), but are excluded

¹ <https://olis.oregonlegislature.gov/liz/2021R1/Downloads/MeasureDocument/SB391>

from the state’s resource land (farm and forest zone) protections. While the protections afforded to resource lands allow residential uses only in conjunction with a farm or forest use, rural residential zones allow a dwelling as a primary use of the land. Prior to the adoption of SB 391, state law allowed counties to permit an additional dwelling on a property containing a house built prior to 1945.² However, unlike urban zones, rural residential zones did not have other by-right accessory dwelling options, making inter-generational and alternative housing options difficult to achieve.

SB 391 only authorizes ADUs on lands zoned for rural residential use. Areas zoned for rural residential use are defined by ORS 215.501 to mean “land that is not located inside a UGB as defined in ORS 195.060 (Definitions) and that is subject to an acknowledged exception to a statewide land use planning goal relating to farmland or forestland and planned and zoned by the county to allow residential use as a primary use.” The applicable zoning designations in Deschutes County for these lands are Multiple Use Agricultural (MUA-10), Rural Residential (RR-10), Suburban Low Density Residential (SR 2.5), Urban Area Reserve (UAR-10), and Westside Transect Zone (WTZ).

B. Senate Bill 644

On May 8, 2023, the Oregon Legislature adopted Senate Bill (SB) 644, which amends requirements relating to wildfire hazard mitigation for development of accessory dwelling units on lands zoned for rural residential use.³ Prior to adoption of SB 644, counties were required to wait for final adoption of the Statewide Map of Wildfire Risk (Statewide Wildfire Hazard Map) from the Oregon Department of Forestry (ODF) as identified in SB 762⁴ prior to adoption of any local administering rural ADU standards. SB 644 decouples adoption of the Statewide Map of Wildfire Risk (Statewide Wildfire Hazard Map) from the adoption of any local rules allowing rural ADUs. During any interim period where a local jurisdiction has adopted rules allowing ADUs and prior to the release of the final map, any constructed ADUs will be subject to the home hardening building codes as described in section R327 of the Oregon Residential Specialty Code.

C. Deschutes County Rural ADU Ordinance

In addition to only applying to lands recognized as rural residential exception areas, SB 391 also contains minimum criteria that must be met for a lot or parcel to qualify for an ADU. Many of those criteria are general in nature and therefore require counties to provide their own interpretations or definitions. At the same time, SB 391 contains several provisions related to wildfire hazard mitigation, which relied on and referred to actions at the state level as directed by the passage of SB 762, a comprehensive wildfire hazard mitigation bill.⁵ While wildfire requirements were being created at the state level, staff worked with the Board of County Commissioners to “translate” the language of SB 391 into the local code presented in these amendments.

² House Bill 3012 (2017).

³ <https://olis.oregonlegislature.gov/liz/2023R1/Downloads/MeasureDocument/SB644/Enrolled>

⁴ <https://olis.oregonlegislature.gov/liz/2021R1/Downloads/MeasureDocument/SB762/Enrolled>

⁵ SB 1533 (2022) corrected broken links in SB 762 related to wildfire mapping.

III. PROPOSAL:

This is a legislative text amendment to Deschutes County Code (DCC), Title 18, County Zoning, and Title 19, Bend Urban Growth Boundary Zoning Ordinance. The primary purpose of the amendments is to allow rural ADUs per the adoption of SB 391 and SB 644. The proposal creates two new subsections (effectively the same, but pertaining to different zones in Titles 18 and 19) that govern the criteria for rural ADUs. Table 1 provides a summary of each provision of the amendments.

Table 1 – SB 391 & SB 644 Requirements

Topic	SB 391/SB 644 Requirements	Comment
Single Family Dwelling	SB 644 Section 1(2)(c) requires one single-family dwelling to be located on the lot or parcel.	DCC 18.116.355(B)(1) and DCC 19.92.160(B)(1) are consistent with SB 391/SB 644.
Urban Reserve Area	SB 644 Section 1(2)(a) requires that the lot or parcel is not located within an area designated as an urban reserve as defined in ORS 195.137. In Deschutes County, the Redmond Urban Reserve Area is the only urban reserve that meets this definition.	DCC 18.116.355(B)(2) and DCC 19.92.160(B)(2) are consistent with SB 391/SB 644.
Nonresource Lands	SB 644 Section 1(1)(b) requires that “Area zoned for rural residential use” has the meaning given that term in ORS 215.501. ORS 215.501(1)(b), “Area zoned for rural residential use” means land that is not located inside an urban growth boundary as defined in ORS 195.060 (Definitions) and that is subject to an acknowledged exception to a statewide land use planning goal relating to farmland or forestland and planned and zoned by the county to allow residential use as a primary use.	Pursuant to DLCD, Acknowledged nonresource plan amendments and zone changes from Exclusive Farm Use (EFU) to RR-10 or MUA-10 are eligible for an ADU.
Areas of Critical State Concern	SB 644 Section 1(2)(i) requires that no portion of the lot or parcel is within a designated area of critical state concern. Areas of critical state concern are generally defined in ORS 197.405 and apply to the Metolius Area of Critical State Concern in ORS 197.416.	DCC 18.116.355(B)(4) and DCC 19.92.160(B)(4) are consistent with SB 391/SB 644.
Minimum Lot Size	SB 644 Section 1(2)(b) requires the subject lot or parcel be at least two acres in size.	DCC 18.116.355(B)(5) and DCC 19.92.160(B)(5) are consistent with SB 391/SB 644. DCC 18.116.355(B)(5) and DCC 19.92.160(B)(5) also require a minimum lot or parcel to be at least 5 acres in size south of Sunriver due to groundwater protection.

Topic	SB 391/SB 644 Requirements	Comment
Setbacks	SB 644 Section 1(2)(m)(A) requires that the ADU has adequate setbacks from adjacent lands zoned for resource use.	DCC 18.116.355(B)(6) and DCC 19.92.160(B)(6) are consistent with SB 391/644. Both require a minimum setback of 100 feet between the ADU and adjacent EFU and Forest Use zoned (F-1, F-2) properties.
ADU Size	SB 644 Section 1(2)(f) limits the size of the ADU to 900 square feet of useable floor area.	DCC 18.116.355(B)(7) and DCC 19.92.160(B)(7) are consistent with SB 391/SB 644. Usable floor area is defined as, "the area of the accessory dwelling unit included within the surrounding insulated exterior walls, exclusive of garages, carports, decks and porch covers."
Distance from Dwelling	SB 644 Section 1(2)(g) requires the ADU to be located no farther than 100 feet from the single-family dwelling. ⁶	DCC 18.116.355(B)(8) and DCC 19.92.160(B)(8) are consistent with SB 391/SB 644. Both require the ADU be located no farther than 100 feet from the existing single-family dwelling, measured from a wall of the single-family dwelling to the nearest part of the useable floor area of the ADU. An exception to this standard has been provided for pre-existing structures converted to ADUs by allowing measurements to be taken from non-useable floor area portions of the ADU.
Sanitation and Wastewater	SB 644 Section 1(2)(e) requires the ADU to comply with applicable sanitation and wastewater regulations.	DCC 18.116.355(B)(9) and DCC 19.92.160(B)(9) are consistent with SB 391/SB 644.
Fire Protection District Service	SB 644 Section 1(2)(j) requires the lot or parcel be served by a fire protection service provider with professionals who have received training or certification described in ORS 181A.410.	DCC 18.116.355(B)(10) and DCC 19.92.160(B)(10) are consistent with SB 391/SB 644.

⁶ The bill language and legislative history are unclear if the entire ADU must be entirely within 100 feet of the dwelling or just a portion. Local governments are therefore granted deference to interpret this provision.

Topic	SB 391/SB 644 Requirements	Comment
Access and Evacuation	SB 644 Section 1(2)(m)(B) requires that the ADU has adequate access for firefighting equipment and safe evacuation and staged evacuation areas.	DCC 18.116.355(B)(11) and DCC 19.92.160(B)(11) are consistent with SB 391/SB 644. As an alternative standard, both sections allow certification of access by the applicable fire protection district and that there are evacuation plans and staged evacuation areas.
Wildland Urban Interface (WUI) Defensible Space Requirements	SB 644 Section 1(2)(k) requires that if the lot or parcel is in an area identified on the statewide map of wildfire risk described in ORS 477.490 as within the wildland-urban interface, the lot or parcel and accessory dwelling unit comply with any applicable minimum defensible space requirements for wildfire risk reduction established by the State Fire Marshal under ORS 476.392 and any applicable local requirements for defensible space established by a local government pursuant to ORS 476.392	DCC 18.116.355(B)(13) and DCC 19.92.160(B)(13) are consistent with SB 391/SB 644. Consistent with SB 644, the code sections identify alternatives for properties wishing to develop rural ADUs prior to and after the adoption of the Statewide Wildfire Hazard Map identified in SB 762/SB 80.
Wildland Urban Interface (WUI) Fire Hardening	SB 644 Section 1(2)(l)(A) requires that if the lot or parcel is in an area identified on the statewide map of wildfire risk described in ORS 477.490, the ADU must comply with R327 (fire hardening standards) in the Oregon Residential Specialty Code. SB 644 Section 1(2)(l)(B) requires that if no statewide map of wildfire risk has been adopted, the ADU must comply with R327 (fire hardening standards) in the Oregon Residential Specialty Code	DCC 18.116.355(B)(12) and DCC 19.92.160(B)(12) are consistent with SB 391/SB 644. Consistent with SB 644, the code sections identify alternatives for properties wishing to develop rural ADUs prior to and after the adoption of the Statewide Wildfire Hazard Map identified in SB 762/SB 80.
Nuisance	SB 644 Section 1(2)(d) requires the existing single-family dwelling property on the lot or parcel is not subject to an order declaring it a nuisance or subject to any pending action under ORS 105.550 to 105.600.	DCC 18.116.355(B)(14) and DCC 19.92.160(B)(14) are consistent with SB 391/SB 644.
Subdivision and Other Accessory Dwelling Unit Limitations	SB 644 Section 1(2)(m)(C)(4)(a) and (b) preclude a subdivision, partition or other division of the lot or parcel so that the existing single-family dwelling is situated on a different lot or parcel than the ADU; and precludes construction of an additional ADU on the same lot or parcel.	DCC 18.116.355(B)(15) and DCC 19.92.160(B)(15) are consistent with SB 391/SB 644.

Topic	SB 391/SB 644 Requirements	Comment
Water Supply	SB 644 Section 1(2)(m)(C)(5) allows a county to require that the ADU be served by the same water source or water supply system as the existing single-family dwelling. If the ADU is served by a well, the construction of the ADU shall maintain all setbacks from the well required by the Water Resources Commission or Water Resources Department.	DCC 18.116.355(B)(16) and DCC 19.92.160(B)(16) are consistent with SB 391/SB 644. While not requiring the same water source, DCC 18.116.355(B)(16) and DCC 19.92.160(B)(16) require setbacks from the well to be maintained from an ADU.
Water Right Exempt Use	SB 644 Section 1(2)(m)(C)(6) recognizes that a single-family dwelling and an ADU are considered a single unit and therefore do not require a groundwater permit from the Oregon Water Resources Department.	DCC 18.116.355(B)(18) and DCC 19.92.160(B)(18) are consistent with SB 391/SB 644.
Water Right Restrictions	SB 644 Section 1(2)(h) requires that no ADUs be permitted in areas if the water supply source for the accessory dwelling unit or associated lands or gardens will be a well using water under ORS 537.545 (1)(b) or (d), no portion of the lot or parcel is within an area in which new or existing ground water uses under ORS 537.545 (1)(b) or (d) have been restricted by the Water Resources Commission ⁷ .	DCC 18.116.355(B)(18) and DCC 19.92.160(B)(18) are consistent with SB 391/SB 644.
Vacation Occupancy	SB 644 Section 1(2)(m)(C)(3) prevents an ADU from being used for vacation occupancy as defined in ORS 90.100.	DCC 18.116.355(B)(20) and DCC 19.92.160(B)(20) are consistent with SB 391/SB 644. Additional standards prohibit the primary single-family dwelling onsite from use as a vacation rental after construction of a lawful ADU Both require a restrictive covenant be recorded to ensure compliance.

IV. FINDINGS:

CHAPTER 22.12, LEGISLATIVE PROCEDURES

Section 22.12.010.

Hearing Required

FINDING: This criterion will be met because a public hearing was held before the Deschutes County Planning Commission and Board of County Commissioners.

⁷ Deschutes County does not contain any critical groundwater areas as defined by the Water Resources Commission.

Section 22.12.020, Notice

Notice

A. Published Notice

- 1. Notice of a legislative change shall be published in a newspaper of general circulation in the county at least 10 days prior to each public hearing.**
- 2. The notice shall state the time and place of the hearing and contain a statement describing the general subject matter of the ordinance under consideration.**

FINDING: This criterion will be met as notice was published in the Bend Bulletin newspaper for the Planning Commission public hearing, and the Board of County Commissioners' public hearing.

B. Posted Notice. Notice shall be posted at the discretion of the Planning Director and where necessary to comply with ORS 203.045.

FINDING: Posted notice was determined by the Planning Director not to be necessary.

C. Individual notice. Individual notice to property owners, as defined in DCC 22.08.010(A), shall be provided at the discretion of the Planning Director, except as required by ORS 215.503.

FINDING: Given the proposed legislative amendments do not apply to any specific property, no individual notices were sent.

D. Media notice. Copies of the notice of hearing shall be transmitted to other newspapers published in Deschutes County.

FINDING: Notice was provided to the County public information official for wider media distribution. This criterion is met.

Section 22.12.030 Initiation of Legislative Changes.

A legislative change may be initiated by application of individuals upon payment of required fees as well as by the Board of County Commissioners.

FINDING: The application was initiated by the Deschutes County Planning Division at the direction of the Board of County Commissioners, and has received a fee waiver. This criterion is met.

Section 22.12.040. Hearings Body

- A. The following shall serve as hearings or review body for legislative changes in this order:**
- 1. The Planning Commission.**

2. The Board of County Commissioners.

- B. Any legislative change initiated by the Board of County Commissioners shall be reviewed by the Planning Commission prior to action being taken by the Board of Commissioners.***

FINDING: The Deschutes County Planning Commission held the initial public hearing on September 22, 2022 and subsequently reviewed the proposed amendments on July 13, 2023. The Board then held a public hearing on July 26, 2023. These criteria are met.

Section 22.12.050 Final Decision

All legislative changes shall be adopted by ordinance

FINDING: The proposed legislative changes will be implemented by Ordinance No. 2023-014 upon approval and adoption by the Board of County Commissioners. This criterion will be met.

B. Statewide Planning Goals and Guidelines

Goal 1: Citizen Involvement: The amendments do not propose to change the structure of the County's citizen involvement program. Notice of the proposed amendments was provided to the *Bulletin* for the Board public hearing.

Goal 2: Land Use Planning: This goal is met because ORS 197.610 allows local governments to initiate post acknowledgments plan amendments (PAPA). An Oregon Land Conservation and Development Department 35-day notice was initiated on August 17, 2022. An Oregon Land Conservation and Development Department 35-day notice was reinitiated on June 7, 2023 to capture amendments required by state legislative action. The Planning Commission held a public hearing on September 22, 2022 and the Board of County Commissioners held a public hearing on July 26, 2023. The Findings document provides the adequate factual basis for the amendments.

Goal 3: Agricultural Lands: No changes related to agricultural lands are proposed as part of the text amendments. This goal does not apply.

Goal 4: Forest Lands: No changes related to forest lands are proposed as part of the text amendments. This goal does not apply.

Goal 5: Open Spaces, Scenic and Historic Areas, and Natural Resources: By adopting SB 391 in 2021 and SB 644 in 2023, the Oregon Legislature added a new use, Accessory Dwelling Units (ADUs), to rural residential exception areas. Local governments can choose to allow this use by: 1) amending their zoning codes and complying with SB 391/SB 644's development standards. Goal 5 does not apply.

However, to the extent that it does, local governments apply Goal 5 to a PAPA when the amendment allows a new use and the new use “could be” a conflicting use with a particular Goal 5 resource site on an acknowledged resource list. Certain areas in rural Deschutes County, zoned MUA-10 and RR-10 contain Goal 5 resources because they are overlaid with a Wildlife Area Combining Zone. Two zoning codes are being amended to allow Rural ADUs and are therefore subject to an ESEE Analysis. No other changes to the code warrant specific ESEE Analysis as they are not adding new uses that conflict with Goal 5 resources. The ESEE analysis is included in *Appendix A* which is attached to this document.

Goal 6: Air, Water and Land Resources Quality: The proposed text amendments do not propose changes to the County's Comprehensive Plan policies or implementing regulations for compliance with Goal 6, and therefore are in compliance. However, it is worth noting that the amendments preclude citing an ADU south of Sunriver on lots or parcels less than 5 acres. In the eligible zones south of Sunriver, there are 1,129 tax lots between 2 acres or larger, and 319 tax lots 5 acres or larger.

Goal 7: Areas Subject to Natural Disasters and Hazards: The proposed text amendments do not propose to changes the County's Comprehensive Plan or implementing regulations regarding natural disasters and hazards; therefore, they are in compliance. Eligible properties subject to SB 762/SB 644 and those constructed prior to adoption of the Statewide Wildfire Hazard Map, will be required to comply with Oregon Residential Specialty Code (R327) to fire harden the ADU and coordinate with the Oregon State Fire Marshal or local fire protection districts to ensure the property has defensible space.

Goal 8: Recreational Needs: Accessory Dwelling Units are not a recreational use or need. This goal does not apply.

Goal 9: Economic Development: Accessory Dwelling Units are not primarily economic in nature. This goal does not apply.

Goal 10: Housing: This goal is not applicable because unlike municipalities, unincorporated areas are not obligated to fulfill certain housing requirements.

Goal 11: Public Facilities and Services: Accessory Dwelling Units in the rural county typically rely on domestic wells and onsite wastewater treatment systems. A Goal 11 exception would be required for a centralized sewer system and would need to be applied on a property specific, needs related basis. This goal does not apply.

Goal 12: Transportation: By adopting SB 391 in 2021 and SB 644 in 2023, the Oregon Legislature added a new use, Accessory Dwelling Units (ADUs), to rural residential exception areas. Local governments can choose to allow this use by amending their zoning codes and complying with SB 391/SB 644's development standards. ADUs will still be subject to Transportation System Development Charges (SDCs) prior to the issuance of a building permit.

To the extent that the Transportation Planning Rule at OAR 660-012-0060 does apply, staff notes the following comments from the County's Senior Transportation Planner:

The Transportation Planning Rule (TPR) at OAR 660-012-0060 requires a determination if a new land use regulation will significantly affect a transportation facility. Approximately 9,831 lots could be eligible for a rural accessory dwelling unit (ADU) based on zoning and size of the tax lot with roughly 3,000 tax lots being eligible immediately. The remaining roughly 6,000 tax lots' eligibility will need to be determined based on the wildfire rules and requirements in development based on Senate Bill (SB) 763 [sic].

The potential lots for a rural ADU are geographically spread out:

- Bend area: 3,876 lots
- Redmond area: 2,886 lots
- Sisters area: 1,576 lots
- South County: 1,123 lots

The County is currently updating its 2010-2030 Transportation System Plan (TSP) to 2020-2040. The analysis of future traffic volumes only indicated a few intersections that would not meet County performance standards. Both were tied to the Deschutes Junction interchange at US 97/Deschutes Market Road-Tumalo. The TSP has planned improvements to mitigate the deficiencies at those intersections.

The geographic distribution of the lots, the adequate reserve capacity on the County system, the low trip generation of each home, an average of nine daily trips, including one p.m. peak hour trip, and the fact the lots will develop over years and years, means the road system is adequate to handle the traffic volumes generated by rural ADUs.

The rural ADUs do not result in any changes to the County's functional classifications or access management policies. The County collects transportation system development charges (SDCs) for all new developments, including single-family homes. The SDC rate is indexed to construction costs and resets every July 1. As a rural ADU is essentially a second home on the property, the County would collect SDCs as each rural ADU develops. The current SDC rate for a single-family home is \$4,115. If the SDC rate remained unchanged, which is highly unlikely, the 9,831 lots would generate \$38.6 million dollars in SDCs.

The addition of a second rural ADU on approximately 9,381 lots will not create a significant nor adverse effect to the County transportation system and thus complies with the TPR.

Goal 13: Energy Conservation: Any future site-specific application for an ADU will be required to incorporate energy conservation measures through the Oregon Building Code. This goal does not apply.

Goal 14: Urbanization: The purpose of Goal 14 is to direct urban uses to areas inside UGBs. As the proposed amendments do not seek to allow urban uses on rural land, nor do they seek to expand an existing urban growth boundary, this goal does not apply.

Goals 15 through 19: Deschutes County does not contain any of the relevant land types included in Goals 15-19. Therefore these goals do not apply.

C. Deschutes County Comprehensive Plan

Chapter 3, Rural Growth

Section 3.3, Rural Housing

3.3.5 Maintain the rural character of the County while ensuring a diversity of housing opportunities, including initiating discussions to amend State Statute and/or Oregon Administrative Rules to permit accessory dwelling units in Exclusive Farm Use, Forest and Rural Residential zones.

FINDING: Implementing SB 391 and SB 644, which allows ADUs to be sited in rural residential exception areas, is consistent with Policy 3.3.5.

V. CONCLUSION:

Based on the information provided herein, the staff recommends the Board of County Commissioners approve the proposed text amendments to allow an owner of a lot or parcel within a rural residential exception area to construct one accessory dwelling unit (ADU) subject to certain restrictions and limitations.

**Rural Accessory Dwelling Unit Text
Amendment
Appendix A: ESEE Analysis Document to
File No. 247-22-000671-TA**

Deschutes County Community Development

September 27, 2023

Table of Contents

Chapter 1: Overview of Goal 5 and ESEE Analyses	11
Chapter 2: Deschutes County Goal 5 Inventory and Methodology.....	14
Chapter 3: Conflicting Use Analysis.....	16
Chapter 4: Impact Areas	19
Chapter 5: ESEE Analysis.....	20
Chapter 6: ESEE Decision	27
Chapter 7: Program to Achieve Goal 5.....	28

References

Attachment 1 – Deschutes County Goal 5 Inventory Summary Table
Attachment 2 – Inventory Site Maps

Chapter 1: Overview of Goal 5 and ESEE Analyses

Introduction

This appendix report was prepared to supplement the findings document associated with File No. 247-22-000671-TA. Deschutes County is amending Deschutes County Code (DCC), Titles 18 and 19 to allow Rural Accessory Dwelling units (ADUs) consistent with Senate Bill (SB) 391 (2021) and SB 644 (2023) in Multiple Use Agricultural (MUA-10), Rural Residential (RR-10), Suburban Low Density Residential (SR 2.5), Urban Area Reserve (UAR-10), and Westside Transect Zones (WTZ). DCC Chapter 18.88 is the Wildlife Area (WA) Combining Zone, which recognizes four Goal 5 inventories: Antelope Range, Deer Migration Corridor, Deer Winter Range, and Significant Elk Habitat. Certain areas in rural Deschutes County, zoned MUA-10 and RR-10, are overlaid with a Deer Migration Corridor, Deer Winter Range, and/or Significant Elk Habitat.

In addition, there are some areas zoned MUA-10 and RR-10 that contain Goal 5 riparian resources and their associated fish, furbearer, waterfowl, and upland game bird habitat. Recognizing that an ADU is a new conflicting use in the WA Combining Zone, Deschutes County is applying Goal 5 in consideration of this Post Acknowledgment Plan Amendment (PAPA). The full findings document provides additional detail and background information regarding the intent of the amendments and compliance with other applicable local and state regulations outside of Statewide Land Use Planning Goal 5 – *Natural Resources, Scenic and Historic Areas, and Open Spaces*.

Deschutes County Goal 5 Program

The purpose of Goal 5 is “to protect natural resources and conserve scenic and historic areas and open spaces.” Local governments, as part of the Comprehensive Planning process, are required to inventory the extent, location, quality, and quantity of significant natural resources within their jurisdictional boundaries. Following this inventory, local governments then conduct an economic, social, environmental, and energy (ESEE) analysis to determine the extent to which land uses should be limited in order to adequately protect significant resources. Following an ESEE analysis, governments then establish a program to protect significant natural resources. Deschutes County established its initial Goal 5 natural resource inventory, ESEE analyses, and protection programs between the years of 1988-1994, as part of periodic review.

In reviewing this document, it is important to acknowledge there are six policies and development standards within the Deschutes County Comprehensive Plan and DCC that were established through ESEEs over time that could still limit the development of ADUs near inventoried Goal 5 resources. Deschutes County finds the proposed amendments do not alter the following existing protections.

1. Setback Protections: 100-foot structural setback from the ordinary high water mark (OHWM) of rivers and streams.

2. Scenic Protections: Development near rivers in the Landscape Management Combining Zone must be reviewed for aesthetic compatibility.
3. Wetland Protections: Prohibition of fill or removal of any material or wetland vegetation, regardless of the amount, within the bed and banks of any stream or river or in any wetland unless approved as a conditional use.
4. Mitigation Protections: Impacts to any wetland or riverbank impacts to be fully mitigated, as evaluated by Oregon Department of Fish and Wildlife (ODFW).
5. Flood Plain Protections: All new construction, expansion or substantial improvement of an existing dwelling, an agricultural related structure, a commercial, industrial or other non-residential structure, or an accessory building in a designated Flood Plain must obtain a conditional use permit.
6. Combining Zone Requirements: Deer Migration Corridor, Deer Winter Range, Elk Habitat, and Sensitive Bird and Mammal Habitat have site specific requirements including development setbacks and/or seasonal construction requirements to prevent impacts to sensitive species and habitat.

Required Steps and Discretionary Review

Local governments are required to comply with Goal 5 when a PAPA allows a new use and the new use “could be” a conflicting use with a particular Goal 5 resource site on an acknowledged resource list.⁸ Deschutes County is amending the MUA-10, RR-10, SR 2.5, UAR-10 and WTZ zoning chapters to allow ADUs consistent with SB 391 (2021) and SB 644 (2023).

ADUs have the potential to generate a certain level of noise and habitat alteration. As this new use could potentially impact Goal 5 resources, Deschutes County is conducting an ESEE Analysis to identify potential consequences and protections related to the amendments. ADUs will be added as a new permitted use in the MUA-10, RR-10, SR 2.5, UAR-10 and WTZ zones. As shown below, only two of those zones, MUA-10 and RR-10 contain Goal 5 resources and are being reviewed as part of this ESEE analysis.

Table 2: Zones Containing Goal 5 Resources

Contain Goal 5 Resources	Do Not Contain Goal 5 Resources
<ul style="list-style-type: none"> • DCC Chapter 18.32, Multiple Use Agricultural Zone • DCC Chapter 18.60, Rural Residential Zone 	<ul style="list-style-type: none"> • DCC Chapter 19.12, Urban Area Reserve Zone • DCC Chapter 19.20, Suburban Low Density Residential Zone • DCC Chapter 19.22, Westside Transect Zone

⁸ OAR 660-023-0250(3)(b)

ESEEs are meant to be analytical tools. The content of the ESEE is discretionary and is intended to be conducted by planning staff using existing information. An ESEE is not meant to focus exclusively on environmental impacts such as an Environmental Impact Statement (EIS) under the National Environmental Policy Act (NEPA). Additionally, Goal 5 explains “the ESEE analysis need not be lengthy or complex, but should enable reviewers to gain a clear understanding of the conflicts and the consequences to be expected.”⁹ In utilizing this analytical tool, there are a few steps jurisdictions must include and address in accordance with OAR 660-023 – *Procedures and Requirements for Complying with Goal 5*:

1. Identify Conflicting Uses – Does the land use or activity negatively impact natural resources?
2. Determine Impact Area – What is the geographic extent to which land uses or activities adjacent to natural resources could negatively impact those resources?
3. Analyze ESEE Consequences – What are the positive and negative consequences (both for development and natural resources) of a decision to fully protect natural resources, fully allow conflicting uses, or limit conflicting uses?
4. Develop a program – How and to what extent will the natural resources be protected based on the ESEE analysis?

A response to each of these steps is included throughout this report. The relevant page and chapter can be found in the table of contents.

⁹ OAR 660-023-0040(1)

Chapter 2: Deschutes County Goal 5 Inventory and Methodology

660-23-0030 – Inventory Goal 5 Resources

Stemming from periodic review, Deschutes County adopted inventories for a variety of Goal 5 natural resources (Attachment 1). Some of these resources have mapped geographic boundaries such as Deer Winter Range, whereas others are described as being located in general areas – such as furbearer habitat in riparian corridors. The inventories were produced at a countywide scale, with additional detail for the Deschutes River and its tributaries through the Deschutes County/City of Bend River Study. County staff digitized these habitat boundaries into Geographic Information Systems (GIS) shape files in the 2000s for public awareness. The shape files were created from hard copy maps and descriptions found in the ordinances establishing the County's Goal 5 program, in consultation with the Oregon Department of Fish and Wildlife (ODFW).

Maps provided in this document include inventoried habitat that spatially overlaps with the MUA-10 and RR-10 zones impacted by the proposed text amendments (Attachment 2). The habitat areas include: deer migration corridor, deer winter range, elk habitat, flood plain, and wetlands. Staff utilized the County's WA Combining Zone layers to determine the general extent of habitat for big game species as the Combining Zone was designed to cover a larger area than the habitat itself (Ordinance 92-046). Inventoried streams and rivers are shown on the map, as well as wetlands and flood plains. Goal 5 Riparian areas (flood plain, wetlands and 100 feet measured from ordinary high water mark) associated with these water bodies is also the habitat area for fish, furbearers, waterfowl, and upland game birds (Ordinance 92-041, 94-007). As the proposed text amendments are legislative and do not impact any specific properties, staff did not review Goal 5 impacts on an individual parcel level basis. Instead staff identified the following potential resource sites in which the allowance of ADUs could potentially intersect with Goal 5 resources:

Riverine Resources: Some properties in the MUA-10 and RR-10 zones are located in relative proximity to the Deschutes River, Little Deschutes River, Paulina Creek, and Whychus Creek and its associated Goal 5 Riparian Area.¹⁰ Ordinance 92-041 stated the following additional Goal 5 resources depend on riparian corridors for habitat: furbearer, waterfowl, and upland game bird habitat. As the extent of the habitat locations for these species are not detailed in a boundary description or on a map, staff assumes the species habitat is found entirely inside the Riparian Area boundary shown in Attachment 2.

Wildlife Area Combining Zone: The WA Combining Zone was adopted as a protection measure for antelope, deer, and elk in Deschutes County. As an overlay zone, the mapped area conservatively identified typical habitat and migration areas and provided additional development requirements to ensure impacts to wildlife are properly mitigated alongside the underlying base zone regulations. The zone encompasses the previously inventoried area for Antelope Range, Deer Migration

¹⁰ There are 386 RR-10 tax lots, two acres or greater that abut the Little Deschutes River or Deschutes River and 505 tax lots that are split-zoned RR-10 or MUA-10 with the Flood Plain Zone. The Flood Plain Zone is not recognized as a rural residential exception area. RR-10 and MUA-10 split zoned properties will be required to contain the minimum lot or parcel area to qualify for an ADU.

Corridor, Deer Winter Range, and Significant Elk Habitat. The proposed amendments add a conflicting use, ADUs which affect three habitat ranges in MUA-10 and RR-10: Deer Migration Corridor, Deer Winter Range, and Significant Elk Habitat. These habitat ranges are shown in Attachment 2. The maps include federal land. However, these properties are not subject to Deschutes County land use regulations.

The Deschutes County Goal 5 inventory also includes scenic and open space sites such as Landscape Management Rivers and Streams, State Scenic Waterways and Federal Wild and Scenic Rivers, and Ecologically and Scientifically Significant Natural Areas - Little Deschutes River / Deschutes Confluence (Attachment 1). As these are resources associated with mitigating visual impacts and do not impact development potential, they are not impacted by the proposed amendments and therefore are not reviewed in this document.

Chapter 3: Conflicting Use Analysis

660-023-0040(2): Identify conflicting uses. Local governments shall identify conflicting uses that exist, or could occur, with regard to significant Goal 5 resource sites. To identify these uses, local governments shall examine land uses allowed outright or conditionally within the zones applied to the resource site and in its impact area. Local governments are not required to consider allowed uses that would be unlikely to occur in the impact area because existing permanent uses occupy the site.

Deschutes County is proposing to add ADUs in the MUA-10 and RR-10 zones in the WA Combining Zone. ADUs could be a conflicting use to significant Goal 5 resources as they generate vehicle trips, buildable footprints, and noise. Other uses that are allowed in the two zones are shown below.

Table 3: Allowed Uses

Zoning	Outright Uses	Conditional Uses
<p>MUA-10</p>	<p>Agricultural uses Single family dwelling or manufactured home Harvesting a forest product Class I and II road or street projects subject to land division standards Class III road or street project Noncommercial horse stables Horse events Operation, maintenance and piping of canals Type I Home occupation Historic accessory dwelling units</p>	<p>Public use Semipublic use Dude ranch Kennel and/or veterinary clinic Guest house Manufactured home as a secondary accessory farm dwelling Exploration for minerals Private parks Personal use airstrip Golf course Type 2 or 3 Home occupation Destination resorts Planned developments Cluster developments Landfills Timeshare Hydroelectric facility Storage, crushing and processing of minerals Bed and breakfast inn Excavation, grading and fill Religious institutions Private or public schools Utility facility Cemetery Commercial horse stables Horse events Manufactured home park or RV park Wireless telecommunication facilities Guest lodge Surface mining in conjunction with operation and maintenance of irrigation system</p>

Zoning	Outright Uses	Conditional Uses
RR-10	Single family dwelling or manufactured home Utility facility Community center Agricultural use Class I and II road or street projects subject to land division standards Class III road or street project Noncommercial horse stables Horse events Operation, maintenance and piping of canals Type I Home occupation Historic accessory dwelling units	Public park Dude ranch Personal use airstrip Planned developments Cluster developments Recreation-oriented facility Landfills Cemetery Timeshare Hydroelectric facility Bed and breakfast inn Golf course Excavation, grading and fill Religious institutions Public use Semipublic use Commercial horse stables Private or public schools Manufactured home park or RV park Wireless telecommunication facilities Surface mining in conjunction with operation and maintenance of irrigation system

General Impacts of Conflicting Uses

The proposed amendments would allow ADUs in inventoried Goal 5 resources. As part of the ESEE review “a local government may conduct a single analysis for two or more resource sites that are within the same area or that are similarly situated and subject to the same zoning”.¹¹ In reviewing the proposed amendments, Deschutes County finds that the impacts from ADUs in the MUA-10 and RR-10 zones as they relate to Deer Migration Corridor, Deer Winter Range, and Significant Elk Habitat are of such a similar nature that the impacts for these areas may be reviewed together via the general impacts described below.

- *Noise and Light*

ADUs as a secondary dwelling may distress inventoried wildlife, as they seek to avoid noise and light.

- *Habitat Removal*

ADUs would likely require removal of upland vegetation, grading, and soil compaction that could alter drainage and runoff patterns. This could increase peak runoff, cause bank erosion, flooding, or increase the flow of sediment into water bodies. The removal of upland vegetation could also reduce tree canopy and understory vegetation which could be utilized by wildlife, outside of their primary habitat.

¹¹ OAR 660-023-0040(4)

- *Introduction of Invasive, Nonnative Plants*

ADUs may contribute to the spread of invasive, nonnative plants which could replace and degrade native vegetation of which many species depend.

- *Habitat Fragmentation*

Additional human development may result in fences, roads, traffic and other barriers to the movement of terrestrial wildlife that is critical to their survival.

Greater detail on these potential conflicts and their consequences are provided below.

Chapter 4: Impact Areas

660-023-0040(3): Determine the impact area. Local governments shall determine an impact area for each significant resource site. The impact area shall be drawn to include only the area in which allowed uses could adversely affect the identified resource. The impact area defines the geographic limits within which to conduct an ESEE analysis for the identified significant resource site.

This step is discretionary and allows for the local jurisdiction to define which areas are the most vulnerable and/or most likely to be affected by the proposed amendments. The impact area for this ESEE analysis are properties that are within the Deer Migration Corridor, Deer Winter Range, and Significant Elk Habitat in the MUA-10 and RR-10 zones. As this ESEE is not for any specific property, but instead reflects changes to the code generally, there is no individual property specific data.

Properties in this impact area can be found in Attachment 2 – *Impact Area Maps*

Impact Area Methodology

To understand the impact of the proposed amendments, an estimate of the number of parcels is shown in Table 4 below.

Table 4: Number of Affected Non-Federal Properties in Impact Area ¹²

Zone	Deer Migration	Deer Winter	Elk
Multiple Use Agricultural Zone	0	9	0
Rural Residential Zone	1,293	446	39
Total	1,293	455	39

¹² See footnote #8.

Chapter 5: ESEE Analysis

660-023-0040(4): Analyze the ESEE consequences. Local governments shall analyze the ESEE consequences that could result from decisions to allow, limit, or prohibit a conflicting use. The analysis may address each of the identified conflicting uses, or it may address a group of similar conflicting uses. A local government may conduct a single analysis for two or more resource sites that are within the same area or that are similarly situated and subject to the same zoning. The local government may establish a matrix of commonly occurring conflicting uses and apply the matrix to particular resource sites in order to facilitate the analysis. A local government may conduct a single analysis for a site containing more than one significant Goal 5 resource. The ESEE analysis must consider any applicable statewide goal or acknowledged plan requirements, including the requirements of Goal 5. The analyses of the ESEE consequences shall be adopted either as part of the plan or as a land use regulation.

Background

Deschutes County is choosing to conduct a single analysis for all resource sites as the impacts from ADUs could have very similar impacts to both riparian areas and fish and wildlife that depend on the riparian for their habitat, and for big game including deer and elk.

As described above, the potential impacts fall into four general areas:

- *Noise and Light*

ADUs as a secondary dwelling may distress inventoried wildlife, as they seek to avoid noise and light.

- *Habitat Removal*

ADUs would likely require removal of upland vegetation, grading, and soil compaction that could alter drainage and runoff patterns. This could increase peak runoff, cause bank erosion, flooding, or increase the flow of sediment into water bodies. The removal of upland vegetation could also reduce tree canopy and understory vegetation which could be utilized by wildlife, outside of their primary habitat.

- *Introduction of Invasive, Nonnative Plants*

ADUs may the spread of invasive, nonnative plants which could replace and degrade native vegetation of which many species depend.

- *Habitat Fragmentation*

Additional human development may result in fences, roads, traffic and other barriers to the movement of terrestrial wildlife that is critical to their survival.

This step is discretionary. The purpose of an ESEE analysis is to provide a qualitative exercise for local governments to weigh the positive and negative consequences of three scenarios in order to determine a preferred outcome. Governments may choose to use quantitative data as necessary, but are not required to gather new information or hire wildlife biologists, economists, sociologists, or energy consultants.

ESEE Scenario Descriptions

Scenario (A) – Allow the Conflicting Use

In this scenario, the local government may decide that a conflicting use should be allowed fully, without any restrictions, no matter the potential impacts on the inventory site(s). In this instance, the Goal 5 rule would require the government to determine the conflicting use is of such importance compared to the site that the use should be allowed without any protections or limitations. In choosing this scenario, the local government could still use other tools to protect the inventories that are currently in place.

Scenario (B) – Prohibit the Conflicting Use

In this scenario, the local government may decide that the inventory site is of such importance or the conflicting use has the potential to be so detrimental to the inventory site(s), that the conflicting use should be entirely prohibited.

Scenario (C) – Limit the Conflicting Use

In this scenario, the local government may decide that the inventory site and the conflicting use are both important when compared to each other, and the use should be allowed with limitations to balance the impacts to the inventory site(s).

Accessory Dwelling Unit ESEE Analysis

Scenario (A) Allow the Conflicting Use

In this scenario, Deschutes County would allow ADUs in MUA-10 and RR-10 zones without any additional requirements to protect the inventoried resources.

Economic Consequences:

Permitting ADUs would have positive consequences by allowing a second dwelling on a property. Deschutes County is experiencing a housing shortage. Allowing ADUs, which are limited to 900-square-feet of useable floor area and cannot be used as vacation rentals, could help address work force housing shortages in the region. It could reduce commuting costs for those workers that live in adjoining Crook, Jefferson and Klamath counties, and coupled with other work force housing strategies, attract businesses and employment opportunities in Central Oregon.

Allowing ADUs could also have negative consequences. The development of ADUs in MUA-10 and RR-10 zones could significantly increase land value, which could price out low and middle-income residents from the opportunity to own a home. Previous testimony from ODFW estimates that hunting and wildlife viewing contributed more than \$50 million to the Deschutes County economy annually. Deschutes County is proposing to allow ADUs in some areas that contain riparian areas

and species that rely on the riparian area for habitat including fish, furbearers, upland game birds, and waterfowl. Allowing for ADUs near these areas could reduce income associated with wildlife viewing and hunting of these species.

In some parts of the county, mule deer populations have declined up to 70% since 2000 as a result of human caused habitat reduction, fragmentation, and disturbance on winter range. By allowing ADUs in Deer Migration Corridor, Deer Winter Range, and Significant Elk Habitat, there is the potential for greater disturbance of deer and elk populations that could reduce hunting and viewing opportunities.

Social Consequences:

Permitting ADUs could have positive consequences by allowing property owners with an existing single-family dwelling to build an ADU that accommodates aging parents or family members, farm help for those that are working on MUA-10 zoned agricultural properties or nearby Exclusive Farm Use zoned properties. By providing affordable housing, it could help lift people out of poverty and increase economic mobility. It could bring a positive impact on the surrounding community, encouraging social connections and lowering crime rates.

It could also have negative consequences by allowing ADUs in rural areas with inadequate access to employment, schools, food markets, medical facilities and parks. This could lead to higher automobile-dependence and vehicle emissions caused by more people driving to and from rural areas. Based on previous testimony from ODFW, there could also be negative impacts due to the potential loss of wildlife habitat. Many residents, advocacy organizations, and wildlife agencies continue to express concerns regarding the loss of fish and wildlife habitat due to the region's rapid growth and development. There is a recognition that increases in human activity, especially in rural areas, displace habitat and diminish, incrementally, Deschutes County's rural character and quality of life. The proposed amendments could have negative consequences due to increased human presence and infrastructure near the inventoried Goal 5 resources, which could lead to a reduced level of access and enjoyment for recreationalists.

Environmental Consequences:

In this scenario, ADUs would be permitted outright. As stated previously, ADUs could present negative impacts as they have the potential to increase noise and light near fish and wildlife habitats, and in turn cause distress to inventoried Goal 5 species.

Developing an ADU would likely require removal of upland vegetation, grading, and soil compaction that could alter drainage and runoff patterns. This could increase peak runoff, cause bank erosion, flooding, or increase the flow of sediment into water bodies. The removal of upland vegetation could also reduce tree canopy and understory vegetation which could be utilized by wildlife, outside of their primary habitat. Permitting ADUs could create negative impacts to designated habitat for Deer Migration Corridor, Deer Winter Range, and Significant Elk Habitat. Based on previous testimony from ODFW, mule deer populations have declined up to 70% since 2000. Their testimony identified other elements contributing to reductions in mule deer populations tied to human caused habitat reduction, fragmentation, and disturbance on winter range.

As previously stated, the following Goal 5 protections established during the creation of the initial inventory would remain in place:

1. Setback Protections: 100-foot structural setback from the ordinary high water mark of rivers or streams.
2. Scenic Protections: Development near rivers in the Landscape Management Combining Zone must be reviewed for aesthetic compatibility.
3. Wetland Protections: Prohibition of fill or removal of any material or wetland vegetation, regardless of the amount, within the bed and banks of any stream or river or in any wetland unless approved as a conditional use.
4. Mitigation Protections: Impacts to any wetland or riverbank impacts to be fully mitigated, as evaluated by ODFW.
5. Flood Plain Protections: All new construction, expansion or substantial improvement of an existing dwelling, an agricultural related structure, a commercial, industrial or other non-residential structure, or an accessory building in a designated Flood Plain shall obtain a conditional use permit.
6. Combining Zone Requirements: Deer Migration Corridor, Deer Winter Range, Significant Elk Habitat and Sensitive Bird and Mammal Habitat have site specific requirements including development setbacks and seasonal construction requirements to prevent impact to sensitive species and habitat.

Existing protections would prevent riparian areas from being developed with ADUs established near them. As the existing Goal 5 measures in place today protect riparian areas and the fish and wildlife within that habitat area, the addition of ADUs near these areas will be neutral.

Energy Consequences:

ADUs are unlikely to cause any major energy consequences. Per SB 391 and SB 644, the ADU must be within 100 feet of the existing dwelling. It must utilize the existing onsite system or an upgraded onsite system if there is no pre-existing centralized wastewater treatment system. It can also rely on an existing domestic well.

A potential negative consequence of the proposed amendments could be additional development in rural Deschutes County. Depending on the location of the ADU, it could lead to additional Vehicle Miles Traveled and greater congestion on county owned roads for employment, education, and basic services.

Scenario (B) Prohibit the Conflicting Use

In this scenario, Deschutes County would not allow ADUs in the MUA-10 and RR-10 zones associated with the WA Combining Zone and Deer Migration Corridor, Deer Winter Range, and Significant Elk Habitat.

Economic Consequences:

Prohibiting ADUs could have negative economic consequences, as it prevents certain property owners from using their land and building a secondary dwelling unit. This could contribute to work force housing deficiencies in the region and compel residents to commute from adjoining areas in Crook, Jefferson, and Klamath counties.

It could also have neutral consequences based on previous testimony from ODFW. Prohibiting ADUs could contribute to stabilizing mule deer populations, thereby maintaining economic benefits from wildlife viewing or hunting. Wildlife viewing, hunting, and fishing experiences in Deschutes County is a major economic asset to the region. Continuing with the current regulations could minimize further habitat fragmentation and help maintain wildlife viewing, hunting, and fishing revenues in Deschutes County.

Social Consequences:

Prohibiting ADUs could have negative consequences. Many residents and multi-generational families in Deschutes County need affordable housing and are rent-burdened. Limiting the potential supply of ADUs could exacerbate Central Oregon's housing crisis by forcing some residents to pay higher rents, commute longer distances for basic services, or relocate. Those circumstances could lead to further mental and physical stress.

It could also have positive consequences. Many residents express their appreciation for undisturbed landscapes because they contribute to Deschutes County's rural character and quality of life. Prohibiting ADUs, which generate noise and light would continue to limit disturbance to existing fish and wildlife habitats.

Environmental Consequences:

There are 386 RR-10 tax lots, two acres or greater that abut the Little Deschutes River or Deschutes River and 505 tax lots that are split-zoned RR-10 or MUA-10 with Flood Plain. These properties contain a Goal 5 Riparian Area which is also the habitat for Goal 5 inventoried waterfowl, upland game bird, furbearers, and fish. The WA Combining Zone contains Deer Migration Corridor, Deer Winter Range, and Significant Elk Habitat. By prohibiting ADUs and maintaining the status quo, these species will continue to be protected against habitat fragmentation and distress from second dwellings. The environmental consequences are therefore neutral.

Energy Consequences:

Energy consumption would have neutral consequences as this scenario maintains the status quo. Development associated with ADUs may be displaced to other areas of rural Deschutes County, which could still have demands on utilities.

Scenario (C) Limit the Conflicting Use

In this scenario, Deschutes County would allow ADUs in the MUA-10 and RR-10 zones, with additional limitations to protect the inventoried resources, outside of existing protections. For example, a limitation requiring the entire ADU to be within a 100 feet of the existing dwelling.

Economic Consequences:

Permitting ADUs would have positive consequences by allowing a second dwelling on a property. Deschutes County is experiencing a housing shortage. Allowing ADUs, which are limited to 900-square-feet of livable floor area and cannot be used as vacation rentals, could help address work force housing shortages in the region. It could reduce commuting costs for those workers that live in adjoining Crook, Jefferson and Klamath counties and coupled with other work force housing strategies, attract businesses and employment opportunities in Central Oregon.

Compared to scenario (a) in which only a portion of the ADU must be within a 100 feet of the existing dwelling, the addition of limitations could lessen the impact by minimizing the buildable footprint and ultimately, the number of eligible properties, recognizing that some may not have enough area to accommodate an ADU. This could positively impact the hunting and wildlife viewing economy in Central Oregon, valued at \$50 million annually. While such measures could lessen impacts, the overall burden caused by allowing ADUs nevertheless may still overall impact wildlife and thereby impact revenue generated from the recreation economy.

In comparison to scenario (a), which would allow the use outright, Deschutes County finds that this scenario would provide a limitation to reduce the amount of impacts, even if those impacts still exist.

Social Consequences:

The positive social consequences in this scenario are very similar to scenario (a). Permitting ADUs could have positive consequences by allowing property owners with an existing single family dwelling to build an ADU that accommodates aging parents or family members, farm help for those that are working on MUA-10 zoned agricultural properties or nearby Exclusive Farm Use zoned properties. By providing affordable housing, it could help lift people out of poverty and increase economic mobility. It could bring a positive impact on the surrounding community, encouraging social connections and lowering crime rates.

Adding a limitation requiring the entire ADU to be within a 100 feet of the existing dwelling (or others), could establish a negative consequence of ADUs in rural areas with inadequate access to employment, schools, food markets, medical facilities and parks. This could lead to higher automobile-dependence and vehicle emissions caused by more people driving to and from rural areas. Based on previous testimony from ODFW, there could also be negative impacts due to the potential loss of wildlife habitat stemming from the possible removal of habitat areas and construction of structures and their associated human presence. Many residents, advocacy organizations, and wildlife agencies continue to express concerns regarding the loss of fish and wildlife habitat due to the region's rapid growth and development. There is a recognition that increases in human activity, especially in rural areas, displace habitat and diminish, incrementally, Deschutes County's rural character and quality of life. The proposed amendments could have

negative consequences due to increased human presence and infrastructure near or within the inventoried Goal 5 resources, which could lead to a reduced level of access and enjoyment for recreationalists.

Environmental Consequences:

ADUs could present negative consequences as they have the potential to increase activity, noise, and light near fish and wildlife habitats, and in turn cause distress to inventoried Deer Migration Corridor, Deer Winter Range, and Significant Elk Habitat.

Development of an ADU would likely require removal of upland vegetation, grading, and soil compaction that could alter drainage and runoff patterns. This could increase peak runoff, cause bank erosion, flooding, or increase the flow of sediment into water bodies. The removal of upland vegetation could also reduce tree canopy and understory vegetation which could be utilized by fish and wildlife species, outside of their primary habitat. Permitting ADUs could result in further negative impacts to the Deer Migration Corridor, Deer Winter Range, and Significant Elk Habitat. Based on recent testimony from ODFW, mule deer populations have declined up to 70% since 2000. Their testimony identified other elements contributing to reductions in mule deer populations tied to human caused habitat reduction, fragmentation, and disturbance on winter range.

Existing protections in place today (discussed above) would prevent Goal 5 riparian areas from being developed when ADUs are nearby. The establishment of ADUs in these areas would likely be neutral.

By limiting the entire ADU within a 100 feet of the existing dwelling, the negative environmental consequences associated with ADU could be mitigated to a certain extent.

Energy Consequences:

The energy consequences in this scenario are the same as in scenario (a). Limiting the entire ADU to within a 100 feet of the existing dwelling could decrease the amount of energy used to operate the ADU.

Chapter 6: ESEE Decision

660-023-0040(5): Develop a program to achieve Goal 5. Local governments shall determine whether to allow, limit, or prohibit identified conflicting uses for significant resource sites. This decision shall be based upon and supported by the ESEE analysis. A decision to prohibit or limit conflicting uses protects a resource site. A decision to allow some or all conflicting uses for a particular site may also be consistent with Goal 5, provided it is supported by the ESEE analysis. One of the following determinations shall be reached with regard to conflicting uses for a significant resource site:

(c) A local government may decide that the conflicting use should be allowed fully, notwithstanding the possible impacts on the resource site. The ESEE analysis must demonstrate that the conflicting use is of sufficient importance relative to the resource site, and must indicate why measures to protect the resource to some extent should not be provided, as per subsection (b) of this section.

The graphic below is meant to be a simplified representation to balance each of the ESEE factors. As stated in the ESEE analysis, there are a variety of positive, negative, and neutral consequences associated with each scenario. Deschutes County finds that the issue of allowing an ADU in MUA-10 and RR-10 zones are both a social and economic issue that outweighs the other ESEE consequences. The County considered allowing the use with limitations by limiting the entire ADU within a 100 feet of the existing dwelling, but this practice could limit the number of affordable housing opportunities. Therefore the County is choosing scenario (a) which will allow the use fully notwithstanding the possible impacts on the resource sites.

Table 5: ESEE Factors

ESEE Factors	Support habitat functions (Environmental, economic, social)	Support Affordable Housing (Social, economic)	Support Recreational Economy (Economic, Social)	Preserves Rural Character (Social, economic)	Transportation (Energy)
Prohibit conflict (No code change)	0	-	0	0	0
Allow conflict Allow ADUs with no additional requirements	-	+	-	-	-
Limit conflict Allow ADUs with additional limitation	-	+	-	-	-

Chapter 7: Program to Achieve Goal 5

660-023-0050(1): For each resource site, local governments shall adopt comprehensive plan provisions and land use regulations to implement the decisions made pursuant to OAR 660-023-0040(5). The plan shall describe the degree of protection intended for each significant resource site. The plan and implementing ordinances shall clearly identify those conflicting uses that are allowed and the specific standards or limitations that apply to the allowed uses. A program to achieve Goal 5 may include zoning measures that partially or fully allow conflicting uses (see OAR 660-023-0040(5)(b) and (c)).

660-023-0050(2): When a local government has decided to protect a resource site under OAR 660-023-0040(5)(b), implementing measures applied to conflicting uses on the resource site and within its impact area shall contain clear and objective standards. For purposes of this division, a standard shall be considered clear and objective if it meets any one of the following criteria:
(a) It is a fixed numerical standard, such as a height limitation of 35 feet or a setback of 50 feet;
(b) It is a nondiscretionary requirement, such as a requirement that grading not occur beneath the dripline of a protected tree; or ...

Deschutes County has determined that allowing ADUs within the MUA-10 and RR-10 zones and within the Deer Migration Corridor, Deer Winter Range, and Significant Elk Habitat should be allowed fully, notwithstanding the possible impacts on the inventoried resources. The implementing measures do not include alternative, discretionary procedures for compliance.

Attachment 1 - Deschutes County Significant Goal 5 Resources

Inventoried Resource	Flood Plain Relationship	Conflicts	Comments	Relevant Ordinances
<p>Fish Habitat (Inventory – Ord. No. 92-041, page 18; creeks, rivers and lakes)</p>	<p align="center">Yes</p>	<p>Major conflicts are removal of riparian vegetation, fill and removal activities within the bed and banks of streams or wetlands, hydroelectric, rural residential development and water regulation</p>	<p>Floodplain zone recognized as program to achieve the goal to conserve fish habitat (Ordinance Nos. 88-030, 88-031, 89-009).</p> <p>Others include: fill and removal permits, wetland removal regulations, hydro prohibitions, rimrock setbacks, 100’ setback from OHW, conservation easements and restrictions on boats and docks.</p>	<p>Ordinance Nos. 86-018, 86-053, 86-054, 86-056, 88-030, 88-031, 89-009, 92-040, 92-041</p>
<p>Deer Winter Range (Inventory – Ord. No. 92-041, page 22; Metolius, Tumalo, North Paulina, and Grizzly ranges identified by ODFW)</p>	<p align="center">Yes</p>	<p>Major conflicts are dwellings, roads, and dogs. Activities which cause deterioration of forage quality and quantity or cover are conflicting uses. Fences which impede safe passage are also a conflicting use.</p>	<p>Floodplain zone recognized as a program to achieve the goal to protect deer winter range (Ordinance Nos. 88-030, 88-031, 89-009).</p> <p>Others include Wildlife Area Combining Zone. Requires 40-acre minimum lot size for all new residential land divisions. Underlying zoning in most of the deer winter range is: EFU, Forest, and Floodplain. These zones provide for large lot sizes and limit uses that are not compatible with farm or forest zones.</p>	<p>Ordinance Nos. 88-030, 88-031, 89-009, 92-040, 92-041, 92-042, 92-046</p>
<p>Deer Migration Corridor (Inventory – Ord. No. 92-041, page 26; Bend-La Pine migration corridor identified by ODFW)</p>	<p align="center">Yes</p>	<p>Major conflicts are dwellings, roads, and dogs. Fences which impede safe passage are also a conflicting use.</p>	<p>Wildlife Area Combining Zone was recognized as the only program to achieve the goal to protect the deer migration corridor. Underlying zoning is RR-10. It was amended to require cluster development for all land divisions in the RR-10 zone in the Bend/La Pine migration corridor (92-042). A 20-acre parcel is the minimum size required for a cluster development. Siting and fencing standards also apply in the deer migration corridor. Migration corridor includes some EFU, Forest, and Floodplain zoned land. These resource zones provide for large lot sizes and limit uses that are not compatible with farm or forest zones.</p>	<p>Ordinance Nos. 92-040, 92-041, 92-042, 92-046</p>

Inventoried Resource	Flood Plain Relationship	Conflicts	Comments	Relevant Ordinances
<p>Elk Habitat (Inventory – Ord. No. 92-041 – page 32; identified by USFS and ODFW)</p>	<p>Yes</p>	<p>Major conflict is the loss of habitat due to increased residential densities in the habitat areas. Increased human disturbance can cause conflict with elk. The use of land which necessitates the removal of large amounts of vegetative cover can also alter the quality of elk habitat.</p>	<p>Wildlife Area Combining Zone was recognized as the only program to achieve the goal to protect the elk habitat.</p> <p>It was amended to require a 160-acre minimum lot size for areas identified as significant elk habitat. Siting standards are required to minimize conflicts of residences with habitat protection.</p> <p>Underlying zoning in the elk habitat areas is either Floodplain, Forest, or Open Space and Conservation. These resource zones restrict high density residential development and prohibit industrial and commercial uses.</p> <p>* Some lands are zoned RR10, including lots that are split zoned with flood plain. They are already parcelized, preventing future land divisions.</p>	<p>Ordinance Nos. 88-030, 88-031, 89-009, 92-040, 92-041, 92-042, 92-046</p>
<p>Antelope Habitat (Inventory – Ord. No. 92-041 – page 38; identified by ODFW)</p>	<p>No</p>	<p>Land use or development activities which would result in the loss of habitat, and animal harassment and disturbance associated with human activity.</p>	<p>To achieve the goal to conserve antelope habitat, uses conflicting with antelope habitat are limited to the Wildlife Area Combining Zone. In antelope range, the minimum lot size is 320 acres. Except for rural service centers, the antelope habitat is zoned EFU or F1.</p>	<p>Ordinance Nos. 92-040, 92-041, 92-042, 92-046</p>
<p>Habitat for Sensitive Birds (Inventory – Ord. No. 92-041 – page 41 and Table 5; identified by ODFW, ODF, OSU, Oregon Natural Heritage Data Bases).</p> <p>The area required for each nest site varies between species.</p>	<p>No</p>	<p>Nest sites are found in Forest, EFU and Open Space and Conservation zones. Uses that could conflict with the habitat site are surface mining, residential use, recreation facilities, roads, logging, and air strips.</p> <p>Any activity which would disturb the nesting birds, including intensive recreational use or removal of trees or</p>	<p>The Sensitive Bird and Mammal Combining Zone achieves the goal to protect sensitive bird sites.</p>	<p>Ordinance Nos. 92-040, 92-041, 92-042, 92-046</p>

Inventoried Resource	Flood Plain Relationship	Conflicts	Comments	Relevant Ordinances
		vegetation could conflict with the habitat site.		
<p>(UPDATE - Inventory – Ord. No. 94-004 –pages 3 to 140 Site specific ESEE analysis and decisions follow each site.</p>	No	See above.	<p>Habitat areas for sensitive birds of the Fish and Wildlife Element, adopted in No. 92-041 is repealed and replaced by inventories in Exhibit 1. Area required around each nest site needed to protect the nest from conflict varies between species. It’s called “sensitive habitat area.”</p> <p>Note: Northern bald eagle, osprey, golden eagle, prairie falcon, and great blue heron rookeries are located on federal land. Classified as “2A” Goal 5 Resources. Great Grey owl site no longer exists. Some bald eagle, golden eagle sites are controlled by the Sensitive Bird and Mammal Combining Zone.</p>	Ordinance Nos. 94-004, 94-005 and 94-021
<p>Waterfowl Habitat (Inventory – Ord. No. 92-041 – page 56; includes all rivers, streams, lakes and perennial wetlands and ponds identified on the 1990 US Fish and Wildlife Wetland Inventory Maps; ODFW provided lists of all bird species; Co/City of Bend River Study provides additional information)</p>	Yes	Future resort and vacation home development, human activity associated with recreation along rivers and lakes, timber-cutting around sensitive habitats, fill and removal of material in wetlands and within the bed and banks of rivers and streams, and removal of riparian vegetation are conflicting uses.	<p>Floodplain zone recognized as program to achieve the goal to conserve waterfowl habitat (Ordinance Nos. 88-030, 88-031, 89-009).</p> <p>Others include: fill and removal permits, wetland removal regulations, rimrock setbacks, 100’ setback from OHW, conservation easements, restrictions on boats and docks, landscape management, state and federal scenic water regulations. In addition, the Forest and EFU zones require large minimum lot size which limits the potential density of development in the areas adjacent to many of the rivers, streams, wetlands, and ponds used for waterfowl habitat.</p>	Ordinance Nos. 86-018, 86-054, 86-056, 88-030, 88-031, 89-009, 92-040, 92-041, 92-042- 92-045, 92-046

Inventoried Resource	Flood Plain Relationship	Conflicts	Comments	Relevant Ordinances
<p>Upland Game Bird Habitat (Inventory – Ord. No. 92-041 – page 60; ODFW did not identify critical habitat for any of the upland game species except for the sage grouse; habitat for upland game birds is dispersed throughout the county in riparian, forest, agricultural, and rangeland areas)</p>	<p>Yes</p>	<p>Pheasant and quail are affected whenever agricultural land is taken out of production through urban sprawl, road construction, industrial development and other land clearing activities.</p> <p>Farming practices on existing agricultural lands also have an impact. Fence row, woodlots, and riparian vegetation are constantly being removed at the expense of upland bird use.</p> <p>Chapter 6 of County/City of Bend River Study identifies conflicting uses with upland bird habitat.</p>	<p>For all of the upland game birds except sage grouse, the habitat is adequately protected by the existing EFU and Forest zoning and the provisions to protect wetlands and riparian areas to achieve the goal of protecting upland game birds.</p> <p>County provisions to protect riparian areas and wetlands protect one of the most significant components of upland game habitat.</p> <p>Note: conflicts with sage grouse are limited by EFU zoning with a 320 acre minimum parcel size. Sensitive Bird and Mammal Combining Zone pertaining to sage grouse and leks have been repealed due to LCDC enacted rules in OAR 660, Division 23.</p>	<p>Ordinance Nos. 86-018, 86-053, 86-054, 86-056, 88-030, 88-031, 89-009, 92-040, 92-041, 92-042, 92-046</p>
<p>UPDATE - Inventory – Ord. No. 94-004 – pages 156-201.</p>	<p>Yes</p>	<p>See above.</p>	<p>Habitat areas for Upland Game Bird Habitat, adopted in No. 92-041 is repealed and replaced and further amended in Exhibit 4 with the ESEE Analysis and inventory for upland game bird habitat.</p> <p>Conflicts with sage grouse are reduced by the limitations on uses in the EFU and Floodplain zone, by the 320 acre minimum lot size and predominance of BLM lands.</p> <p>Note: conflicts with sage grouse are limited by EFU zoning with a 320 acre minimum parcel size. Sensitive Bird and Mammal Combining Zone pertaining to sage grouse and leks have been repealed due to LCDC enacted rules in OAR 660, Division 23.</p>	<p>Ordinance Nos. 94-004 and 94-021</p>

Inventoried Resource	Flood Plain Relationship	Conflicts	Comments	Relevant Ordinances
<p>Furbearer Habitat (Inventory – Ord. No. 92-041 – page 65; ODFW has not identified any specific habitat sites other than riparian and wetland areas that are critical for the listed species.</p>	<p>Yes</p>	<p>The conflicting uses are those activities or development which would degrade or destroy habitat, or disturb the animals causing them to relocate.</p> <p>Conflicts between furbearers and other land uses are minimal in the county.</p>	<p>Furbearer habitat is adequately protected by the existing EFU and Forest zoning and the provisions to protect farm use and forest zoning, and the provisions to protect wetlands and riparian areas to achieve the goal to protect furbearers.</p> <p>The farm and forest zones require large minimum lot sizes and many uses are permitted only as conditional uses. The measures to protect riparian and wetland habitat are detailed in this plan in the Riparian and Wetland Habitat section.</p>	<p>Ordinance Nos. 86-018, 86-053,86-054, 86-056, 88-030, 88-031, 89-009, 92-040, 92-041</p>
<p>Habitat Areas for Townsend’s Big-Eared Bats (Inventory – Ord. No. 92-041 – page 69; identified by ODFW, ODF, OSU, Oregon Natural Heritage Data Bases)</p>	<p>No</p>	<p>Caves located in EFU zones. Uses permitted in those zones that could conflict with the habitat site are surface mining, recreation facilities including golf courses and destination resorts, roads, logging, and air strips.</p>	<p>Program to achieve the goal is Sensitive Bird and Mammal Combining Zone</p>	<p>Ordinance No. 92-041 and 042</p>
<p>UPDATE - Inventory – Ord. No. 94-004 – pages 140 to 155 Site specific ESEE analysis and decisions follow each site.</p>	<p>No</p>	<p>See above.</p>	<p>Habitat areas for Townsend Bats, adopted in No. 92-041 is repealed and replaced and further amended in Exhibit 2. The ESEE for Townsend’s big-eared bats is amended for additional bat sites in Exhibit 3.</p>	<p>Ordinance Nos. 94-004 and 94-021</p>

Inventoried Resource	Flood Plain Relationship	Conflicts	Comments	Relevant Ordinances
<p>Wetlands and Riparian Areas (Inventory – Ord. No. 92-041 – page 73; identified on USFWS NWI)</p>	<p>Yes</p>	<p>Conflicting uses include fill and removal of material, including vegetation which could cause a reduction in the size or quality or function of a wetland, or cause destruction or degradation of the riparian habitat and vegetation.</p> <p>Structural development in wetlands or riparian areas would reduce the habitat and the use of the structure could cause conflicts such as harassment or disturbance or wildlife dependent on the habitat. Cutting of riparian vegetation can remove important shade for streams, eliminate habitat for various waterfowl, furbearers, and nongame bird species, and can increase the potential for erosion or bank instability in riparian areas.</p>	<p>Floodplain zone recognized as program to achieve the goal to conserve wetland and riparian habitat (Ordinance Nos. 88-030, 88-031, 89-009).</p> <p>Others include: fill and removal permits, wetland removal regulations, hydro prohibitions, 100’ setback from OHW, conservation easements, restrictions on boats and docks, and landscape management.</p>	<p>Ordinance Nos. 86-018, 86-054, 86-056, 88-030, 88-031, 89-009, 92-040, 92-041, 92-045</p>

Inventoried Resource	Flood Plain Relationship	Conflicts	Comments	Relevant Ordinances
<p>UPDATE – Riparian inventory – Ord. No. 94-007; Significant riparian habitat is located in three areas:</p> <p>Area within 100’ of OHW of an inventoried stream or river;</p> <p>Area adjacent to an inventoried river or stream and located within a flood plain mapped by FEMA and zoned Floodplain by the county (Deschutes River, Little Deschutes River, Paulina Creek, Fall River, Indian Ford Creek, Tumalo Creek, Squaw (Whychus) Creek, and Crooked River</p> <p>Area adjacent to a river or stream and inventoried as a wetland on the NWI</p>	<p>Yes</p>	<p>Conflicting uses:</p> <p>Locating septic systems in riparian area could cause pollution of ground and surface water systems. The potential for this conflict depends on the characteristics of the soil.</p> <p>Locating structural development in riparian areas can reduce the habitat and the use of structures could cause conflicts such as harassment or disturbance of wildlife dependent on habitat.</p> <p>Recreational use of the riparian area including boat landing areas, formal and informal trails, and camping areas can alter soil composition and cause destruction of vegetation.</p> <p>Increase in density of residential lots in or adjacent to riparian areas could result in a decrease of habitat effectiveness because of disturbance to wildlife.</p>	<p>Riparian Areas inventory and ESEE analysis adopted by Ordinance No. 92-041 is deleted and replaced by an inventory and ESEE contained in Exhibit A.</p> <p>New parcels meeting the minimum lot size in the resource zones (EFU, Forest, non-exception flood plain) will not cause an increase in residential density that would conflict with riparian habitat values.</p> <p>In RR10, MUA-10, and Floodplain zones found adjacent to inventoried riparian areas, the creation of new 10 acre parcels would not significantly increase the overall density of residential use adjacent to riparian areas because the areas where new parcels could be created, with the exception of Tumalo Creek, are already divided into lots considerably smaller than 10 acres.</p> <p>Program to achieve Goal 5 for Riparian Habitat: fill and removal regulations to protect wetlands, 100’ setback from OHW, Floodplain zone (regulates docks too), Landscape Management zone, Conservation easements, State Scenic Waterway</p>	<p>Ordinance Nos. 94-007</p>

Inventoried Resource	Flood Plain Relationship	Conflicts	Comments	Relevant Ordinances
<p>UPDATE – Wetland Inventory – Ord. No. 94-007, Exhibit B – inventory is NWI (Ord. No. 92-045)</p>	<p>Yes</p>	<p>Conflicting uses include fill and removal of material, including vegetation, which could cause reduction in the size, quality or function of a wetland.</p> <p>Locating structural development in wetlands could reduce the habitat and the use of the structure could cause conflicts such as harassment or disturbance of wildlife dependent on the habitat.</p> <p>Draining wetlands for agriculture of other development purposes destroys the hydrological function of the wetland and alters the habitat qualities that certain wildlife depend on.</p> <p>Cutting wetland vegetation adjacent to streams can remove important shade for streams, eliminate habitat for various waterfowl, furbearers, and nongame bird species, and can also increase the potential for erosion or bank instability in riparian areas.</p>	<p>Wetlands Inventory and ESEE analysis adopted by Ordinance No. 92-041 is deleted and replaced by an inventory and ESEE contained in Exhibit B, Wetlands.</p> <p>Program to achieve Goal 5 for Wetland Habitat:</p> <ul style="list-style-type: none"> • Fill and removal regulations to protect wetlands • 100' setback from OHW • Flood plain zone (regulates docks too) • DSL Removal / Fill law 	<p>Ordinance Nos. 94-007</p>

Inventoried Resource	Flood Plain Relationship	Conflicts	Comments	Relevant Ordinances
<p>Ecologically and Scientifically Significant Natural Areas * Little Deschutes River / Deschutes River Confluence (Inventory – Ord. No. 92-052, Exhibit B, Page 1; identified by Oregon Natural Heritage Program); Analysis of Pringle Falls and Horse Ridge Research Areas, West Hampton Butte and Davis Lakes excluded b/c they're on federal land and/or not related to flood plains.</p>	<p>Yes</p>	<p>Resort and vacation home development, recreational uses, livestock grazing, and fill and removal in wetlands are conflicting uses.</p>	<p>Programs for resource protection include the zoning of the property, the provisions of the flood plain, wetlands and the river corridor.</p> <p>The implementing measures which protect and regulate development in the confluence area are: EFU zoning, Floodplain zoning, conservation easements, and fill and removal permits.</p> <p>The confluence area is located in the undeveloped open space area of the Sunriver development (Crosswater). 80% of the property is retained as open space.</p> <p>Today, zoning is Floodplain and Forest Use.</p>	<p>Ordinance Nos. 86-018, 86-054, 86-056, 88-030, 88-031, 89-009, 92-040, 92-041, 92-045</p>
<p>Landscape Management Rivers and Streams (Inventory – Ord. No. 92-052, Exhibit C, Page 3; identified by state and federal wild and scenic corridors; and within 660' of OHW of portions of Deschutes River, Little Deschutes River, Paulina Creek, Fall River, Spring river, Tumalo Creek, Squaw (Whychus) Creek, and Crooked River not on the state or federal scenic designations)</p>	<p>Yes</p>	<p>Uses conflicting with open space and scenic resources along the designated Landscape Management rivers and streams include land management activities that result in habitat loss or development within river or stream corridors which would excessively interfere with the scenic or natural appearance of the landscape as seen from the river or stream or alteration of existing natural landscape by removal of vegetative cover.</p>	<p>Program for resource protection includes: Floodplain zone and restrictions, fill and removal permits, wetland removal regulations, hydro prohibitions, rimrock setbacks, conservation easements, restrictions on boats and docks, and landscape management.</p>	<p>Ordinance Nos. 86-018, 86-053, 86-054, 86-056, 88-030, 88-031, 89-009, 92-033, 93-034</p>

Inventoried Resource	Flood Plain Relationship	Conflicts	Comments	Relevant Ordinances
<p>Lakes and Reservoirs (Inventory – Ord. No. 92-052, Exhibit C, Page 10; includes Upper Tumalo Reservoir; remaining are on federal land)</p>	<p>No</p>	<p>Conflicting uses with the open space and scenic values of the land adjacent to the inventoried lakes include development which would cause a loss of open space or a decrease in the aesthetic and scenic resources, and land management activities resulting in the removal of natural vegetation which provides wildlife habitat and scenic value.</p>	<p>Conflicting uses around Tumalo Reservoir are specifically limited by Title 18.48, Open Space Conservation Zone and a 100' setback for any structure from OHW.</p>	<p>Ordinance No. 91-020</p>
<p>State Scenic Waterways and Federal Wild and Scenic Rivers (Inventory – Ord. No. 92-052, Exhibit E, Page 1;</p>	<p>Yes</p>	<p>See County / City of Bend River Study and 1986 River Study Staff Report. Both referenced in Ord. 92-005, Exhibit E.</p>	<p>Program for resource protection includes: Floodplain zone and restrictions, fill and removal permits, wetland removal regulations, hydro prohibitions, rimrock setbacks, conservation easements, restrictions on boats and docks, and landscape management.</p>	<p>Ordinance Nos. 86-018, 86-053, 86-054, 86-056, 88-030, 88-031, 89-009, 92-033, 93-034</p>
<p>Wilderness Areas, Areas of Special Concern, Energy Sources (Ord. No 92-052), and Groundwater Resources (Ord. No. 94-003) not analyzed because they're on federal land or don't relate to flood plains.</p>	<p>No</p>	<p>N/A</p>	<p>N/A</p>	<p>N/A</p>

Attachment 2 - Inventory Site Maps






1" = 10,000'

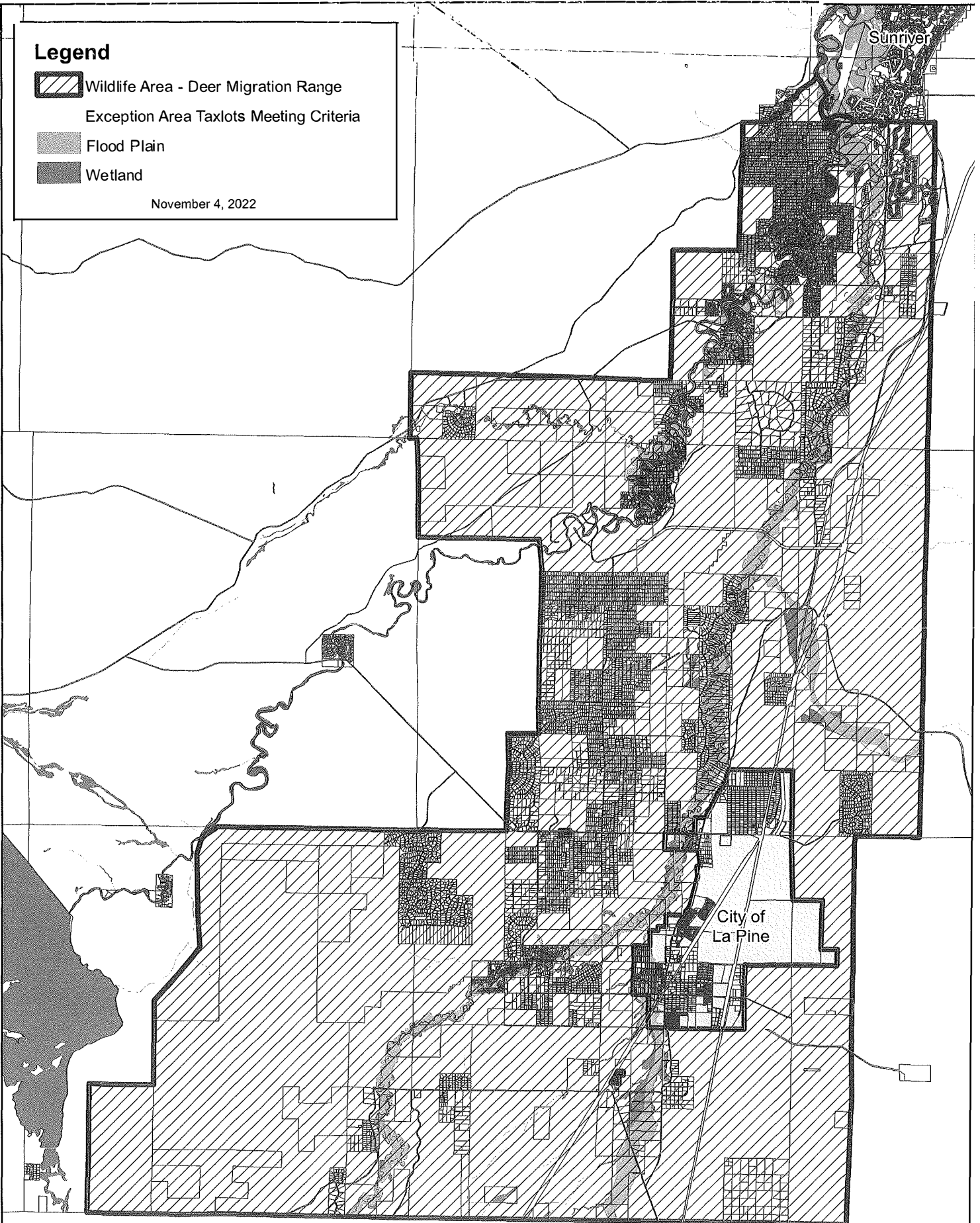
Exception Area Taxlots Meeting ADU Criteria - Deer Migration Range



Legend

-  Wildlife Area - Deer Migration Range
-  Exception Area Taxlots Meeting Criteria
-  Flood Plain
-  Wetland

November 4, 2022








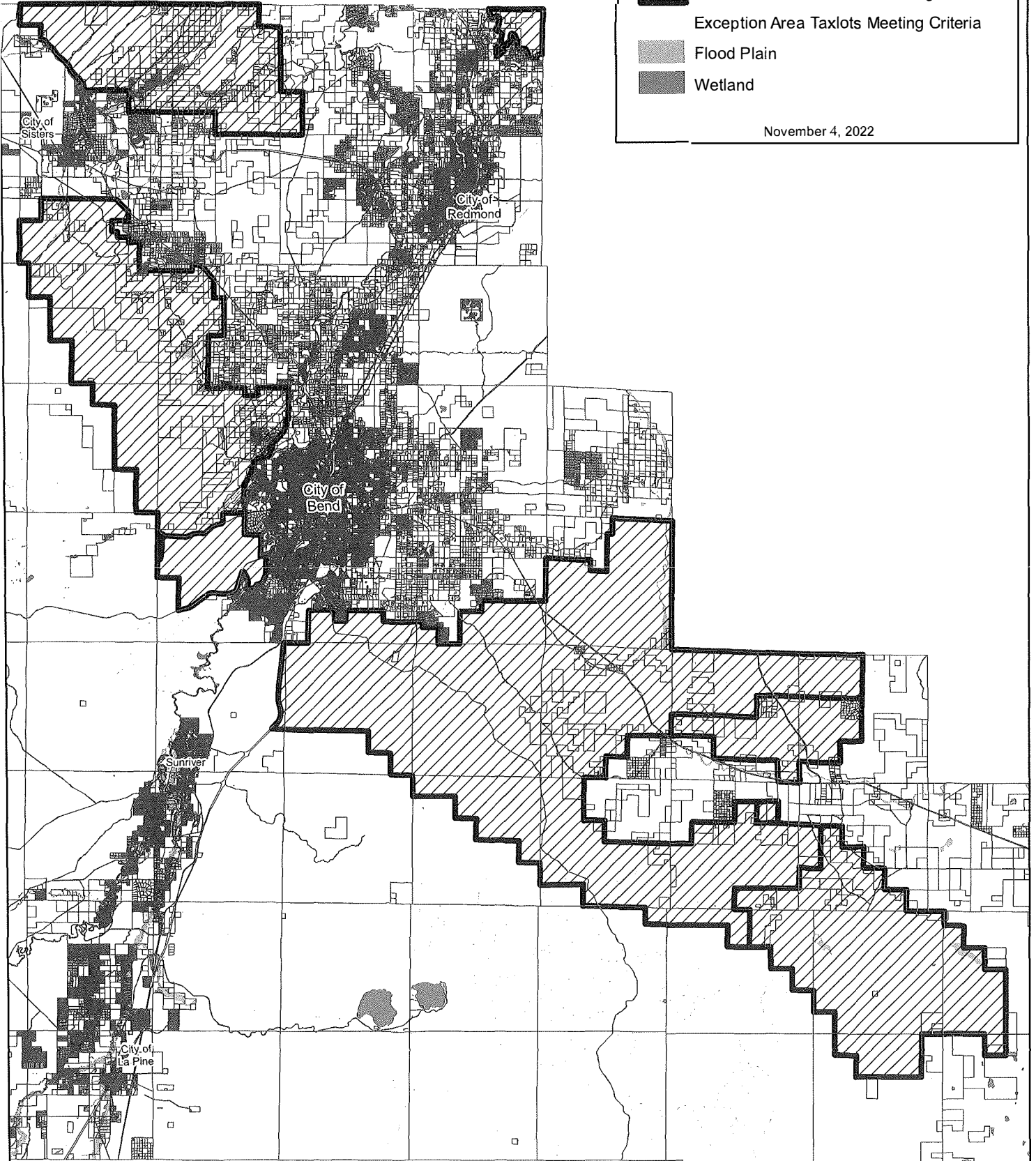
Exception Area Taxlots Meeting ADU Criteria - Deer Winter Range



Legend

-  Wildlife Area - Deer Winter Range
-  Exception Area Taxlots Meeting Criteria
-  Flood Plain
-  Wetland

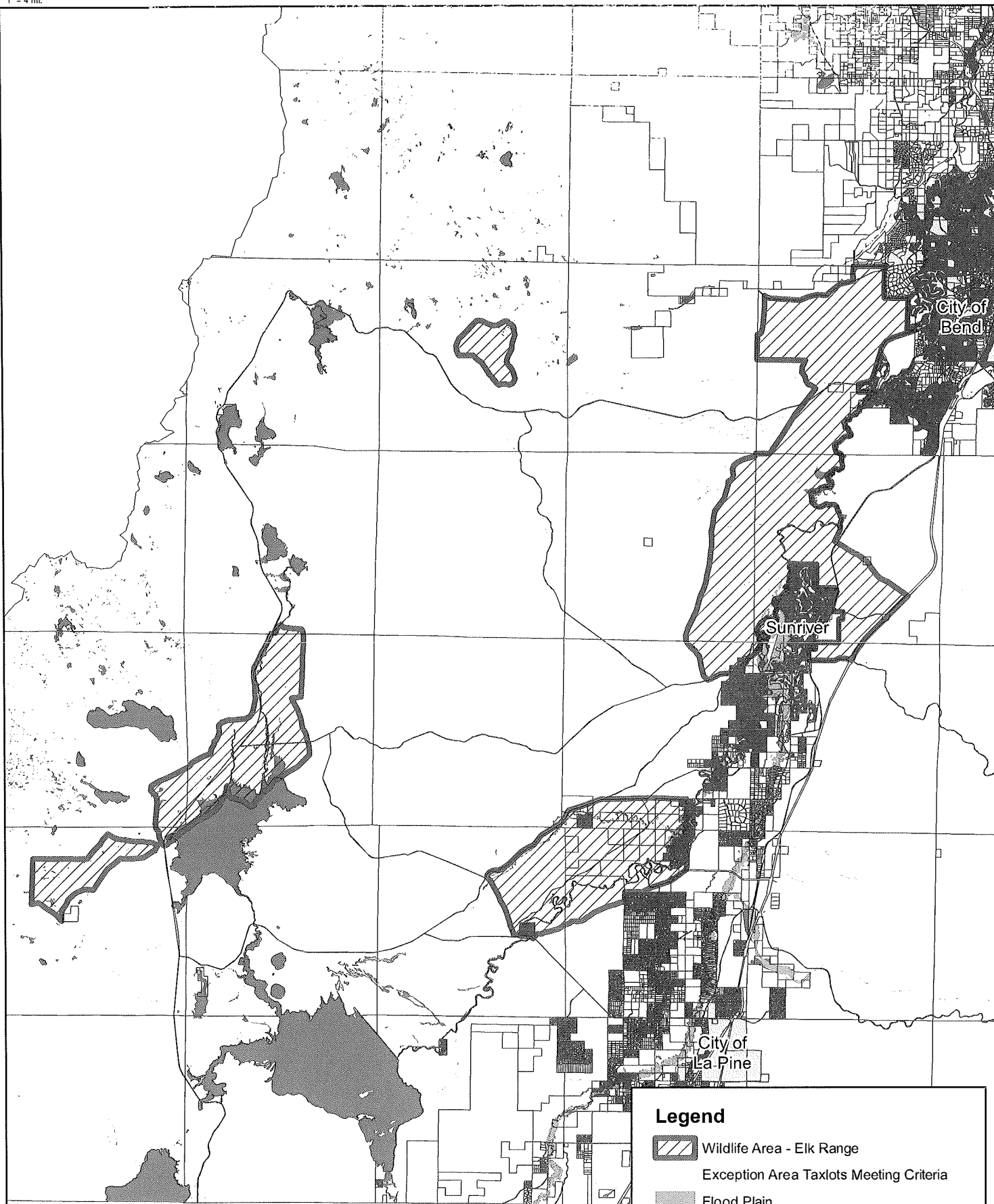
November 4, 2022









1" = 4 mi.

Exception Area Taxlots Meeting ADU Criteria - Elk Range



Legend

-  Wildlife Area - Elk Range
-  Exception Area Taxlots Meeting Criteria
-  Flood Plain
-  Wetland

November 4, 2022

Section 3. AMENDMENT. Deschutes County Code Chapter 18.116, Supplementary Provisions, is amended to read as described in Exhibit “C”, attached hereto and by this reference incorporated herein, with new language underlined and language to be deleted in ~~strikethrough~~.

Section 4. AMENDMENT. Deschutes County Code Chapter 18.132, Variances, is amended to read as described in Exhibit “D”, attached hereto and by this reference incorporated herein, with new language underlined and language to be deleted in ~~strikethrough~~.

Section 5. AMENDMENT. Deschutes County Code Chapter 19.12, Urban Area Reserve Zone, is amended to read as described in Exhibit “E”, attached hereto and by this reference incorporated herein, with new language underlined and language to be deleted in ~~strikethrough~~.

Section 6. AMENDMENT. Deschutes County Code Chapter 19.20, Suburban Low Density Residential Zone, is amended to read as described in Exhibit “F”, attached hereto and by this reference incorporated herein, with new language underlined and language to be deleted in ~~strikethrough~~.

Section 7. AMENDMENT. Deschutes County Code Chapter 19.22, Westside Transect Zone, is amended to read as described in Exhibit “G”, attached hereto and by this reference incorporated herein, with new language underlined and language to be deleted in ~~strikethrough~~.

Section 8. AMENDMENT. Deschutes County Code Chapter 19.76, Site Plan Review, is amended to read as described in Exhibit “H”, attached hereto and by this reference incorporated herein, with new language underlined and language to be deleted in ~~strikethrough~~.

Section 9. AMENDMENT. Deschutes County Code Chapter 19.92, Interpretations and Exceptions, is amended to read as described in Exhibit “I”, attached hereto and by this reference incorporated herein, with new language underlined and language to be deleted in ~~strikethrough~~.

Section 10. AMENDMENT. Deschutes County Code Chapter 19.108, Variances, is amended to read as described in Exhibit “J”, attached hereto and by this reference incorporated herein, with new language underlined and language to be deleted in ~~strikethrough~~.

Section 11. AMENDMENT. Deschutes County Code Chapter 22.04, Introductions and Definitions, is amended to read as described in Exhibit “K”, attached hereto and by this reference incorporated herein, with new language underlined and language to be deleted in ~~strikethrough~~.

Section 12. FINDINGS. The Board adopts as its findings Exhibit “L”, attached and incorporated by reference herein.

Dated this _____ of _____, 2023

BOARD OF COUNTY COMMISSIONERS
OF DESCHUTES COUNTY, OREGON

ANTHONY DEBONE, Chair

PATTI ADAIR, Vice Chair

ATTEST:

Recording Secretary

PHILIP CHANG

Date of 1st Reading: _____ day of _____, 2023.

Date of 2nd Reading: _____ day of _____, 2023.

Record of Adoption Vote:

Commissioner	Yes	No	Abstained	Excused
Anthony DeBone	_____	_____	_____	_____
Patti Adair	_____	_____	_____	_____
Philip Chang	_____	_____	_____	_____

Effective date: _____ day of _____, 2023.

Exhibit A

CHAPTER 18.32 MULTIPLE USE AGRICULTURAL ZONE; MUA

18.32.020 Uses Permitted Outright

* * *

18.32.020 Uses Permitted Outright

The following uses and their accessory uses are permitted outright:

- A. Agricultural uses as defined in DCC Title 18.
- B. A single family dwelling, or a manufactured home subject to DCC 18.116.070.
- C. Propagation or harvesting of a forest product.
- D. Class I and II road or street project subject to approval as part of a land partition, subdivision or subject to the standards and criteria established by DCC 18.116.230.
- E. Class III road or street project.
- F. Noncommercial horse stables, excluding horse events.
- G. Horse events, including associated structures, involving:
 - 1. Fewer than 10 riders;
 - 2. Ten to 25 riders, no more than two times per month on nonconsecutive days; or
 - 3. More than 25 riders, no more than two times per year on nonconsecutive days.
Incidental musical programs are not included in this definition. Overnight stays by participants, trainers or spectators in RVs on the premises is not an incident of such horse events.
- H. Operation, maintenance, and piping of existing irrigation systems operated by an Irrigation District except as provided in DCC 18.120.050.
- I. Type 1 Home Occupation, subject to DCC 18.116.280.
- J. Historic Home Accessory Dwelling Units, subject to DCC 18.116.350.
- K. Residential Accessory Dwelling Units, subject to DCC 18.116.355.

HISTORY

Adopted by Ord. PL-15 on 11/1/1979

Amended by Ord. 91-002 §6 on 2/6/1991

Amended by Ord. 91-005 §18 on 3/4/1991

Amended by Ord. 91-020 §1 on 5/29/1991

Amended by Ord. 91-038 §1 on 9/30/1991

Amended by Ord. 93-001 §1 on 1/27/1993
Amended by Ord. 93-043 §4 on 8/25/1993
Amended by Ord. 94-008 §10 on 6/8/1994
Amended by Ord. 2001-016 §2 on 3/28/2001
Amended by Ord. 2001-039 §2 on 12/12/2001
Amended by Ord. 2004-002 §3 on 4/28/2004
Amended by Ord. 2019-009 §1 on 9/3/2019
Recorded by Ord. 2019-009 §1 on 9/3/2019
Amended by Ord. 2023-014 §1 on 11/1/2023

Exhibit B

CHAPTER 18.60 RURAL RESIDENTIAL ZONE; RR-10

18.60.020 Uses Permitted Outright

* * *

18.60.020 Uses Permitted Outright

The following uses and their accessory uses are permitted outright.

- A. A single-family dwelling, or a manufactured home subject to DCC 18.116.070.
- B. Utility facilities necessary to serve the area including energy facilities, water supply and treatment and sewage disposal and treatment.
- C. Community center, if shown and approved on the original plan or plat of the development.
- D. Agricultural use as defined in DCC Title 18.
- E. Class I and II road or street project subject to approval as part of a land partition, subdivision or subject to the standards and criteria established by DCC 18.116.230.
- F. Class III road or street project.
- G. Noncommercial horse stables as defined in DCC Title 18, excluding horse events.
- H. Horse events, including associated structures, involving:
 - 1. Fewer than 10 riders;
 - 2. Ten to 25 riders, no more than two times per month on nonconsecutive days; or
 - 3. More than 25 riders, no more than two times per year on nonconsecutive days. Incidental musical programs are not included in this definition. Overnight stays by participants, trainers or spectators in RVs on the premises is not an incident of such horse events.
- I. Operation, maintenance, and piping of existing irrigation systems operated by an Irrigation District except as provided in DCC 18.120.050.
- J. Type 1 Home Occupation, subject to DCC 18.116.280.
- K. Historic Home Accessory Dwelling Units, subject to DCC 18.116.350.
- L. Residential Accessory Dwelling Units, subject to DCC 18.116.355.

HISTORY

Adopted by Ord. PL-15 on 11/1/1979

Amended by Ord. 91-005 §§30 & 31 on 3/4/1991

Amended by Ord. 91-020 §1 on 5/29/1991

Amended by Ord. 93-043 §8 on 3/25/1993
Amended by Ord. 94-008 §12 on 6/8/1994
Amended by Ord. 2001-016 §2 on 3/28/2001
Amended by Ord. 2001-039 §5 on 12/12/2001
Amended by Ord. 2004-002 §7 on 4/28/2004
Amended by Ord. 2019-009 §2 on 9/3/2019
Recorded by Ord. 2019-009 §2 on 9/3/2019
Amended by Ord. 2023-014 §2 on 11/1/2023

Exhibit C

CHAPTER 18.116 SUPPLEMENTARY PROVISIONS

18.116.350 Historic Home Accessory Dwelling Units In The RR-10 And MUA Zones

18.116.355 Residential Accessory Dwelling Units In The RR-10 And MUA Zones

* * *

18.116.350 Historic Home Accessory Dwelling Units In The RR-10 And MUA Zones

A. As used in this section:

1. “Historic ~~Accessory~~-accessory dwelling unit” means a residential structure that is used in connection with or that is auxiliary to a single-family dwelling. For the purposes of this section, “auxiliary” means a use or structure incidental and subordinate to the single-family dwelling on the property, and located on the same lot as the single-family dwelling.
2. “Area zoned for rural residential use” means land that is not located inside an urban growth boundary as defined in ORS 195.060 and that is subject to an acknowledged exception to a statewide land use planning goal relating to farmland or forestland and planned and zoned by the county to allow residential use as a primary use.
3. “Historic home” means a single-family dwelling constructed between 1850 and 1945.
4. “New” means that the dwelling being constructed did not previously exist in residential or nonresidential form. “New” does not include the acquisition, alteration, renovation or remodeling of an existing structure.
5. “Place a manufactured home” means the placement of a manufactured home that did not previously exist on the subject lot of record; it may include the placement of a manufactured home that was previously used as a dwelling on another lot and moved to the subject lot of record.
6. “Single-family dwelling” means a residential structure designed as a residence for one family and sharing no common wall with another residence of any type.

B. An owner of a lot or parcel within an area zoned for rural residential use (RR-10 and MUA ~~zones~~Zones) may construct a new single-family dwelling or place a manufactured home on the lot or parcel, provided:

1. The lot or parcel is not located in an area designated as an urban reserve as defined in ORS 195.137;
2. The lot or parcel is at least two acres in size;
3. A historic home is sited on the lot or parcel;

4. The owner converts the historic home to a historic accessory dwelling unit upon completion of the new single-family dwelling or placement of a manufactured home; and
 5. The historic accessory dwelling unit may be required to comply with all applicable laws and regulations relating to sanitation and wastewater disposal and treatment.
- C. The construction of a historic accessory dwelling unit under subsection (B) of this section is a land use action subject to DCC 22.20.
- D. An owner that constructs a new single-family dwelling or places a manufactured home under subsection (B) of this section may not:
1. Subdivide, partition or otherwise divide the lot or parcel so that the new single-family dwelling or manufactured home is situated on a different lot or parcel from the historic accessory dwelling unit.
 2. Alter, renovate or remodel the historic accessory dwelling unit so that the square footage of the historic accessory dwelling unit is more than 120 percent of the historic home's square footage at the time construction of the new single-family dwelling commenced.
 3. Rebuild the historic accessory dwelling unit if the structure is deemed a dangerous building due to fire or other natural disaster, pursuant to the Uniform Code for the Abatement of Dangerous Buildings, which defines "dangerous building" as "Whenever any portion thereof has been damaged by fire, earthquake, wind, flood or by any other cause, to such an extent that the structural strength or stability thereof is materially less than it was before such catastrophe and is less than the minimum requirements of the Building Code for new buildings of similar structure, purpose or location."
 4. Construct an additional accessory dwelling unit on the same lot or parcel.
- E. A new single-family dwelling constructed or a manufactured home placed under this section may be required to be served by the same water supply source as the historic accessory dwelling unit.
- F. Owner occupancy of either the historic accessory dwelling unit or the new single-family dwelling is not required. However, the historic accessory dwelling unit and the new single-family dwelling placed under this section ~~and the accessory dwelling unit~~ may not be used simultaneously for short-term rentals of thirty (30) consecutive days or less.

HISTORY

Adopted by Ord. 2019-009 §3 on 9/3/2019

Recorded by Ord. 2019-009 §3 on 9/3/2019

Amended by Ord. 2023-014 §3 on 11/1/2023

18.116.355 Residential Accessory Dwelling Units In The RR-10 And MUA Zones

A. As used in this section:

1. “Accessory dwelling unit” means a residential structure that is used in connection with or that is auxiliary to a single-family dwelling. For the purposes of this section, “auxiliary” means a use or structure incidental and subordinate to the single-family dwelling on the property, and located on the same lot as the single-family dwelling.
 2. “Accessory dwelling unit structure” means all areas of an accessory dwelling unit inclusive of garages, carports, decks, and porch covers.
 3. “Rural residential use” means a lot or parcel located in the RR-10 or MUA-10 Zones, consistent with the definition in ORS 215.501.
 4. “Safe evacuation plan” means an identifiable route on a right(s)-of-way and any onsite driveways from the accessory dwelling unit to a staged evacuation area.
 5. “Single-family dwelling” means a residential structure designed as a residence for one family and sharing no common wall with another residence of any type.
 6. “Staged evacuation area” means a public or private location that occupants of the accessory dwelling unit may evacuate to reorganize.
 7. “Useable floor area” means all areas of an accessory dwelling unit included within the surrounding exterior walls, exclusive of garages, carports, decks, and porch covers.
 8. “Vacation occupancy” means occupancy in a dwelling unit, not including transient occupancy in a hotel or motel, that has all of the following characteristics:
 - a. The occupant rents the unit for vacation purposes only, not as a principal residence;
and
 - b. The occupant has a principal residence other than at the unit; and
 - c. The period of authorized occupancy does not exceed 45 days.
- B. One accessory dwelling unit is permitted outright on a lot or parcel zoned RR-10 or MUA-10, provided all of the following standards are met:
1. One single-family dwelling is sited on the lot or parcel:
 - a. As used in this section, “sited” means established onsite or applied for prior to issuance of any building or land use permits for an accessory dwelling unit.
 - b. An existing single-family dwelling meeting all other criteria in this section may be converted to an accessory dwelling unit during construction of a new primary single-family dwelling.
 2. There is no guest house, temporary residence as identified in DCC 18.116.090, or additional dwelling units except the primary single-family dwelling established on the subject property.

- a. An existing lawfully established guest house, temporary residence as identified in DCC 18.116.090, or an additional dwelling unit meeting all other criteria in this section may be converted to an accessory dwelling unit.
3. The lot or parcel is not located within an Urban Reserve Area, consistent with ORS 195.137.
4. No portion of the lot or parcel is within the Metolius Area of Critical State Concern, as defined in ORS 197.416.
5. The lot area is at least two acres in size, with the exception of those unsewered areas between Sunriver and the Klamath County border, defined as those unincorporated portions of Deschutes County contained in Townships 19S, 20S, 21S, and 22S and Ranges 9E, 10E and 11E. Within these exception areas, the lot area is at least five acres in size.
6. The accessory dwelling unit structure will have a minimum setback of 100 feet from adjacent properties zoned F-1, F-2, or EFU and meet any other minimum setback requirements of the underlying zone and combining zones.
7. The accessory dwelling unit will not include more than 900 square feet of useable floor area.
8. The accessory dwelling unit will be located no farther than 100 feet from the existing single-family dwelling, measured from a wall of the existing single-family dwelling to the nearest part of the useable floor area of the accessory dwelling unit.
 - a. An existing structure converted to an accessory dwelling unit must be located no farther than 100 feet from the existing single-family dwelling, measured from the existing single-family dwelling to the nearest part of the accessory dwelling unit structure. For the purposes of this section, "existing" means the structure was lawfully established on or before November 1, 2023.
9. Prior to application, the accessory dwelling unit receives approval from a sewer authority or the Deschutes County Onsite Wastewater Division for onsite wastewater disposal and treatment.
10. The lot or parcel is served by a fire protection service provider with professionals who have received training or certification described in ORS 181A.410.
11. The accessory dwelling unit provides for all of the following:
 - a. Adequate access connecting an accessory dwelling unit with a fire protection service provider with professionals who have received training or certification described in ORS 181A.410. Adequate access is met by demonstrating compliance with section 11(a)i and 11(a)(ii), or section 11(a)(iii):
 - i. A continuous, minimum 20-foot width right(s)-of-way with an unobstructed vertical clearance of not less than 13.5 feet. For the purposes of this section, right(s)-of-way are defined as:

1. Public roads with maintenance responsibility accepted by a unit of local or state government or assigned to landowners or homeowners association by covenant or agreement; or
2. Private roads, as permitted by DCC Title 18, with maintenance responsibility assigned to landowners or homeowners associations by covenant or agreement pursuant to ORS 105; and
- ii. A continuous, minimum 12-foot width onsite driveway with an unobstructed horizontal clearance of not less than 20 feet and an unobstructed vertical clearance of not less than 13.5 feet, designed and maintained as follows:
 1. Composed of an all-weather surface including asphalt or concrete; or
 2. Designed and maintained to support a minimum gross vehicle weight (GVW) of 75,000 lbs as certified by a Professional Engineer, registered in Oregon;
- iii. Written confirmation from a fire protection service provider with professionals who have received training or certification described in ORS 181A.410, on a form prepared by Deschutes County, that access to the property meets minimum fire district requirements to provide emergency services to the property;

b. A safe evacuation plan; and

c. For private properties utilized as staged evacuation areas, written authorization from the property owner(s) of the staged evacuation area that the occupants of the accessory dwelling unit may evacuate to the staged evacuation area.

12. Wildfire Hazard Mitigation Building Code Standards:

a. If the Statewide Wildfire Hazard Map described in ORS 477.490 has been approved, the following requirements shall apply to the accessory dwelling unit structure:

i. For areas designated as high wildfire hazard that are identified pursuant to ORS 477.490:

1. The Wildfire Hazard Mitigation building code standards as described in section R327 of the Oregon Residential Specialty Code.

b. If the Statewide Wildfire Hazard Map described in ORS 477.490 has not been approved, the following requirements shall apply to the accessory dwelling unit structure:

i. The Wildfire Hazard Mitigation building code standards as described in section R327 of the Oregon Residential Specialty Code.

13. Wildfire Hazard Mitigation Defensible Space Standards:

a. If the Statewide Wildfire Hazard Map described in ORS 477.490 has been approved, the following requirements shall apply:

i. For all wildfire hazard designations in the wildland-urban interface that are identified pursuant to ORS 477.490:

1. The minimum defensible space rules established by the State Fire Marshal as described in ORS 476.392.

b. If the Statewide Wildfire Hazard Map described in ORS 477.490 has not been approved, then either the section 13(b)(i) or 13(b)(ii) requirements shall apply:

i. Prior to issuance of building permits, the property owner(s) shall construct and maintain the following firebreaks on land surrounding the accessory dwelling unit that is owned or controlled by the owner:

1. Primary Firebreak. A primary firebreak, not less than 10 feet wide, shall be constructed containing nonflammable materials. This may include lawn, walkways, driveways, gravel borders or other similar materials; and

2. Secondary Firebreak. A secondary firebreak of not less than 20 feet wide shall be constructed outside the primary firebreak. This firebreak need not be bare ground, but can include a lawn, ornamental shrubbery or individual or groups of trees separated by a distance equal to the diameter of the crowns adjacent to each other, or 15 feet, whichever is greater. All trees shall be pruned to at least eight feet in height. Dead fuels shall be removed; and

3. Fuel Break. A fuel break shall be maintained, extending a minimum of 100 feet in all directions around the secondary firebreak. Individual and groups of trees within the fuel break shall be separated by a distance equal to the diameter of the crowns adjacent to each other, or 15 feet, whichever is greater. Small trees and brush growing underneath larger trees shall be removed to prevent spread of fire up into the crowns of the larger trees. All trees shall be pruned to at least eight feet in height. Dead fuels shall be removed; and

4. No portion of a tree or any other vegetation shall extend to within 15 feet of the outlet of a stovepipe or chimney.

i.ii. Prior to issuance of building permits, the property owner(s) shall construct and maintain defensible space and fuel breaks as developed in consultation with local fire protection service providers who have received training or certification described in ORS 181A.410. Applicable defensible space and fuel breaks shall be on land surrounding the accessory dwelling unit on land that is owned or controlled by the owner.

14. The existing single-family dwelling property on the lot or parcel is not subject to an order declaring it a nuisance or subject to any pending action under ORS 105.550 to 105.600.

15. A lot or parcel with an accessory dwelling unit approved under this section is ineligible for:
- a. A subdivision, partition, other division of the lot or parcel, or a property line adjustment where the result of such application would be to situate the existing single-family dwelling on a different lot or parcel than the accessory dwelling unit; and
 - b. Placement or construction of any additional dwelling unit, guest house, or any other temporary residence as identified in DCC 18.116.090.
16. If the accessory dwelling unit is served by a well, the construction of the accessory dwelling unit shall maintain all setbacks from the well required by the Water Resources Commission or Water Resources Department.
17. At the time of application, a letter confirming that the supplier of water is "Willing and Able to Serve" the accessory dwelling unit shall be provided if the accessory dwelling unit is to be served by any water source other than an onsite domestic well.
18. An existing single-family dwelling and an accessory dwelling unit allowed under this section are considered a single unit for the purposes of calculating ground water right exemptions under ORS 537.545(1).
19. If the water supply source for the accessory dwelling unit or associated lands or gardens will be a well using water under ORS 537.545 (1)(b) or (d), no portion of the lot or parcel is within an area in which new or existing ground water uses under ORS 537.545 (1)(b) or (d) have been restricted by the Water Resources Commission.
20. Prior to issuance of building permits, the applicant shall sign and record with the County Clerk, a restrictive covenant stating an accessory dwelling unit allowed under this section and the primary single-family dwelling cannot be used for vacation occupancy, as defined in DCC 18.116.355(A)(8) and consistent with ORS 90.100.

HISTORY

Adopted by Ord. 2023-014 §3 on 11/1/2023

Exhibit D

CHAPTER 18.132 VARIANCES

18.132.020 Authority Of Hearings Body

18.132.025 Minor Variances

18.132.020 Authority Of Hearings Body

A variance may be granted unqualifiedly or may be granted subject to prescribed conditions, provided that the Planning Director or Hearings Body shall make all of the following findings:

A. Area variance.

1. That the literal application of the ordinance would create practical difficulties resulting in greater private expense than public benefit.
2. That the condition creating the difficulty is not general throughout the surrounding area but is unique to the applicant's site.
3. That the condition was not created by the applicant. A self-created difficulty will be found if the applicant knew or should have known of the restriction at the time the site was purchased.
4. That the variance conforms to the Comprehensive Plan and the intent of the ordinance being varied.

B. Use variance.

1. That the literal application of the ordinance would result in unnecessary hardship to the applicant. An unnecessary hardship will be found when the site cannot be put to any beneficial use under the terms of the applicable ordinance.
2. Each of the findings listed in DCC 18.132.020(A)(1), (2) and (4).

C. Statutory Provisions.

1. Notwithstanding the provisions of this section, a variance may not be granted which amends any standards mandated by the Oregon Revised Statues (ORS) or Oregon Administrative Rules (OAR).

HISTORY

Adopted by Ord. PL-15 on 11/1/1979

Repealed & Reenacted by Ord. 91-020 §1 on 5/29/1991

Amended by Ord. 93-043 §24 on 8/25/1993

Amended by Ord. 2023-014 §4 on 11/1/2023

18.132.025 Minor Variances

A variance seeking to depart from on-site requirements of DCC Title 18, such as setbacks and area requirements, by no greater than 10 percent of the required distance or area may be granted by the Planning Director or Hearings Body in conformance with DCC 18.132.025.

- A. In the case of a setback or size variance, the applicant shall show that the approval will result in:
 - 1. More efficient use of the site;
 - 2. Preservation of natural features where appropriate;
 - 3. Adequate provision of light and privacy to adjoining properties; and
 - 4. Preservation of topographic, vegetative and drainage features which would be adversely affected by application of the standards otherwise required by DCC Title 18.
- B. A parcel that is smaller than the minimum lot size at the time of application may not be reduced by more than 10 percent from its current size without a variance.
- C. Notwithstanding B, above, a property may be reduced by more than 10 percent of its current size without a variance if :
 - 1. The property is located outside of a Farm (EFU) or Forest (F) zone;
 - 2. The long-standing occupation area is different than the legal description in the deed for the subject property;
 - 3. The purpose of the property line adjustment is to correct the deed description to match the long-standing occupation lines of the properties; and
 - 4. The discrepancy between the deed lines and the occupation lines is documented by submittal of a narrative and maps prepared by an Oregon Licensed Professional Surveyor.
 - 5. As used in this sub-section, "long-standing" means in excess of ten (10) years.

D. Statutory Provisions.

- 1. Notwithstanding the provisions of this section, a variance may not be granted which amends any standards mandated by the Oregon Revised Statutes (ORS) or Oregon Administrative Rules (OAR).

HISTORY

Adopted by Ord. 91-038 §3 on 9/30/1991

Amended by Ord. 2004-013 §15 on 9/21/2004

Amended by Ord. 2010-003 §1 on 7/6/2010

Amended by Ord. 2023-014 §4 on 11/1/2023

Exhibit E

CHAPTER 19.12 URBAN AREA RESERVE ZONE UAR-10

19.12.020 Permitted Uses

* * *

19.12.020 Permitted Uses

The following uses are permitted:

- A. Farm uses as defined in DCC Title 19.
- B. Single-family dwelling.
- C. Home occupation subject to DCC 19.88.140.
- D. Other accessory uses and accessory buildings and structures customarily appurtenant to a permitted use subject to DCC 19.92.020.
- E. Day care center facilities subject to site review, DCC 19.76 and DCC 19.88.160.
- F. Farm stands subject to DCC 19.76 and DCC 19.88.290.
- G. Historic Home Accessory Dwelling Units, subject to DCC 19.92.150.
- H. Residential Accessory Dwelling Units, subject to DCC 19.92.160

HISTORY

Adopted by Ord. PL-11 on 7/11/1979

Amended by Ord. 88-042 §4 on 12/19/1988

Repealed & Reenacted by Ord. 90-038 §1,2 on 10/3/1990

Amended by Ord. 91-001 §2 on 1/28/1991

Amended by Ord. 2008-014 §3 on 3/31/2008

Repealed & Reenacted by Ord. 2009-002 §1,2 on 2/11/2009

Amended by Ord. 2019-009 §4 on 9/3/2019

Recorded by Ord. 2019-009 §4 on 9/3/2019

Amended by Ord. 2023-014 §5 on 11/1/2023

Exhibit F

CHAPTER 19.20 SUBURBAN LOW DENSITY RESIDENTIAL ZONE; SR 2 1/2

19.20.020 Permitted Uses

* * *

19.20.020 Permitted Uses

The following uses are permitted:

- A. Single-family dwelling.
- B. Agriculture, excluding the keeping of livestock.
- C. Home occupations subject to DCC 19.88.140.
- D. Other accessory uses and accessory buildings and structures customarily appurtenant to a permitted use subject to DCC 19.92.020.
- E. Historic Home Accessory Dwelling Units, subject to DCC 19.92.150.
- F. Child care facility and/or preschool.
- G. Residential Accessory Dwelling Units, subject to DCC 19.92.160.

HISTORY

Adopted by Ord. PL-11 on 7/11/1979

Amended by Ord. 88-042 §6 on 12/19/1988

Repealed & Reenacted by Ord. 90-038 §1,2 on 10/3/1990

Amended by Ord. 91-001 §4 on 1/28/1991

Amended by Ord. 93-018 §3 on 5/19/1993

Repealed & Reenacted by Ord. 2009-002 §1,2 on 2/11/2009

Amended by Ord. 2019-009 §5 on 9/3/2019

Recorded by Ord. 2019-009 §5 on 9/3/2019

Amended by Ord. 2020-001 §20 on 4/21/2020

Amended by Ord. 2020-010 §9 on 7/3/2020

Amended by Ord. 2023-014 §6 on 11/1/2023

Exhibit G

CHAPTER 19.22 WESTSIDE TRANSECT ZONE; WTZ

19.22.020 Permitted Uses

* * *

19.22.020 Permitted Uses

The following uses and their accessory uses are permitted outright:

- A. Single-family dwelling.
- B. Home occupation subject to DCC 19.88.140.
- C. Other accessory uses and accessory buildings and structures customarily appurtenant to a permitted use subject to DCC 19.92.020.
- D. Residential Accessory Dwelling Units, subject to DCC 19.92.160.

HISTORY

Adopted by Ord. 2019-001 §8 on 4/16/2019

Amended by Ord. 2023-014 §7 on 11/1/2023

Exhibit H

CHAPTER 19.76 SITE PLAN REVIEW

19.76.070 Site Plan Criteria

19.76.020 Site Plan Requirements

In all zones, except for a single-family, duplex or triplex unit, or an accessory dwelling unit, on one lot, all new uses, buildings, outdoor storage or sales areas and parking lots or alterations thereof shall be subject to the provisions of DCC 19.76.020. Site plan approval shall not be required where a proposed alteration of an existing building does not exceed 25 percent of the size of the original structure unless the Planning Director finds the original structure or proposed alteration does not meet the requirements of DCC Title 19 or other ordinances of the County.

HISTORY

Adopted by Ord. PL-11 on 7/11/1979

Repealed & Reenacted by Ord. 90-038 §1 on 10/3/1990

Amended by Ord. 2023-014 §8 on 11/1/2023

Exhibit I

CHAPTER 19.92 INTERPRETATIONS AND EXCEPTIONS

19.92.150 Historic Home Accessory Dwelling Units In The UAR-10 And SR-2 1/2 Zones

19.92.160 Residential Accessory Dwelling Units In The UAR-10, SR-2 ½, And WTZ Zones

* * *

19.92.150 Historic Home Accessory Dwelling Units In The UAR-10 And SR-2 1/2 Zones

A. As used in this section:

1. "~~Historic Accessory~~-accessory dwelling unit" means a residential structure that is used in connection with or that is auxiliary to a single-family dwelling. For the purposes of this section, "auxiliary" means a use or structure incidental and subordinate to the single-family dwelling on the property, and located on the same lot as the single-family dwelling.
2. "Area zoned for rural residential use" means land that is not located inside an urban growth boundary as defined in ORS 195.060 and that is subject to an acknowledged exception to a statewide land use planning goal relating to farmland or forestland and planned and zoned by the county to allow residential use as a primary use.
3. "Historic home" means a single-family dwelling constructed between 1850 and 1945.
4. "New" means that the dwelling being constructed did not previously exist in residential or nonresidential form. "New" does not include the acquisition, alteration, renovation or remodeling of an existing structure.
5. "Single-family dwelling" means a residential structure designed as a residence for one family and sharing no common wall with another residence of any type.

B. An owner of a lot or parcel within an area zoned for rural residential use (UAR-10 and SR-2 1/2 ~~zones~~Zones) may construct a new single-family dwelling on the lot or parcel, provided:

1. The lot or parcel is not located in an area designated as an urban reserve as defined in ORS 195.137;
2. The lot or parcel is at least two acres in size;
3. A historic home is sited on the lot or parcel;
4. The owner converts the historic home to an historic-accessory dwelling unit upon completion of the new single-family dwelling; and
5. The historic accessory dwelling unit may be required to comply with all applicable laws and regulations relating to sanitation and wastewater disposal and treatment.

- C. The construction of an historic accessory dwelling unit under subsection (B) of this section is a land use action subject to DCC 22.20.
- D. An owner that constructs a new single-family dwelling under subsection (B) of this section may not:
 - 1. Subdivide, partition or otherwise divide the lot or parcel so that the new single-family dwelling is situated on a different lot or parcel from the historic accessory dwelling unit.
 - 2. Alter, renovate or remodel the historic accessory dwelling unit so that the square footage of the historic accessory dwelling unit is more than 120 percent of the historic home's square footage at the time construction of the new single-family dwelling commenced.
 - 3. Rebuild the historic accessory dwelling unit if the structure is deemed a dangerous building due to fire or other natural disaster, pursuant to the Uniform Code for the Abatement of Dangerous Buildings, which defines "dangerous building" as "Whenever any portion thereof has been damaged by fire, earthquake, wind, flood or by any other cause, to such an extent that the structural strength or stability thereof is materially less than it was before such catastrophe and is less than the minimum requirements of the Building Code for new buildings of similar structure, purpose or location."
 - 4. Construct an additional accessory dwelling unit on the same lot or parcel.
- E. A new single-family dwelling constructed under this section may be required to be served by the same water supply source as the historic accessory dwelling unit.
- F. Owner occupancy of either the historic accessory dwelling unit or the new single-family dwelling is not required. However, the historic accessory dwelling unit and the new single-family dwelling placed under this section ~~the new single-family dwelling and the accessory dwelling unit~~ may not be used simultaneously for short-term rentals of thirty (30) consecutive days or less.

HISTORY

Adopted by Ord. 2019-009 §6 on 9/3/2019

Recorded by Ord. 2019-009 §6 on 9/3/2019

Amended by Ord. 2023-014 §9 on 11/1/2023

19.92.160 Residential Accessory Dwelling Units In The UAR-10, SR-2 ½, And Wtz Zones

A. As used in this section:

- 1. "Accessory dwelling unit" means a residential structure that is used in connection with or that is auxiliary to a single-family dwelling. For the purposes of this section, "auxiliary" means a use or structure incidental and subordinate to the single-family dwelling on the property, and located on the same lot as the single-family dwelling.
- 2. "Accessory dwelling unit structure" means all areas of an accessory dwelling unit inclusive of garages, carports, decks, and porch covers.

3. “Rural residential use” means a lot or parcel located in the UAR-10, SR-2 ½, or WTZ Zones, consistent with the definition in ORS 215.501.
4. “Safe evacuation plan” means an identifiable route on a right(s)-of-way and any onsite driveways from the accessory dwelling unit to a staged evacuation area.
5. “Single-family dwelling” means a residential structure designed as a residence for one family and sharing no common wall with another residence of any type.
6. “Staged evacuation area” means a public or private location that occupants of the accessory dwelling unit may evacuate to reorganize.
7. “Useable floor area” means all areas of an accessory dwelling unit included within the surrounding exterior walls, exclusive of garages, carports, decks, and porch covers.
8. “Vacation occupancy” means occupancy in a dwelling unit, not including transient occupancy in a hotel or motel, that has all of the following characteristics:
 - a. The occupant rents the unit for vacation purposes only, not as a principal residence; and
 - b. The occupant has a principal residence other than at the unit; and
 - c. The period of authorized occupancy does not exceed 45 days.

B. One accessory dwelling unit is permitted outright on a lot or parcel zoned UAR-10, SR-2 ½, or WTZ, provided all of the following standards are met:

1. One single-family dwelling is sited on the lot or parcel:
 - a. As used in this section, “sited” means established onsite or applied for prior to issuance of any building or land use permits for an accessory dwelling unit.
 - b. An existing single-family dwelling meeting all other criteria in this section may be converted to an accessory dwelling unit during construction of a new primary single-family dwelling.
2. There is no guest house, temporary residence as identified in DCC 19.88.090, or additional dwelling units except the primary single-family dwelling established on the subject property.
 - a. An existing lawfully established guest house, temporary residence as identified in DCC 19.88.090, or an additional dwelling unit meeting all other criteria in this section may be converted to an accessory dwelling unit.
3. The lot or parcel is not located within an Urban Reserve Area, consistent with ORS 195.137.
4. No portion of the lot or parcel is within the Metolius Area of Critical State Concern, as defined in ORS 197.416.

5. The lot area is at least two acres in size, with the exception of those unsewered areas between Sunriver and the Klamath County border, defined as those unincorporated portions of Deschutes County contained in Townships 19S, 20S, 21S, and 22S and Ranges 9E, 10E and 11E. Within these exception areas, the lot area is at least five acres in size.
6. The accessory dwelling unit structure will have a minimum setback of 100 feet from adjacent properties zoned F-1, F-2, or EFU and meet any other minimum setback requirements of the underlying zone and combining zones.
7. The accessory dwelling unit will not include more than 900 square feet of useable floor area.
8. The accessory dwelling unit will be located no farther than 100 feet from the existing single-family dwelling, measured from a wall of the existing single-family dwelling to the nearest part of the useable floor area of the accessory dwelling unit.
 - a. An existing structure converted to an accessory dwelling unit must be located no farther than 100 feet from the existing single-family dwelling, measured from the existing single-family dwelling to the nearest part of the accessory dwelling unit structure. For the purposes of this section, "existing" means the structure was lawfully established on or before November 1, 2023.
9. Prior to application, the accessory dwelling unit receives approval from a sewer authority or the Deschutes County Onsite Wastewater Division for onsite wastewater disposal and treatment.
10. The lot or parcel is served by a fire protection service provider with professionals who have received training or certification described in ORS 181A.410.
11. The accessory dwelling unit provides for all of the following:
 - a. Adequate access connecting an accessory dwelling unit with a fire protection service provider with professionals who have received training or certification described in ORS 181A.410. Adequate access is met by demonstrating compliance with section 11(a)i and 11(a)(ii), or section 11(a)(iii):
 - i. A continuous, minimum 20-foot width right(s)-of-way with an unobstructed vertical clearance of not less than 13.5 feet. For the purposes of this section, right(s)-of-way are defined as:
 1. Public roads with maintenance responsibility accepted by a unit of local or state government or assigned to landowners or homeowners association by covenant or agreement; or
 2. Private roads, as permitted by DCC Title 19, with maintenance responsibility assigned to landowners or homeowners associations by covenant or agreement pursuant to ORS 105; and

- ii. A continuous, minimum 12-foot width onsite driveway with an unobstructed horizontal clearance of not less than 20 feet and an unobstructed vertical clearance of not less than 13.5 feet, designed and maintained as follows:
 - 1. Composed of an all-weather surface including asphalt or concrete; or
 - 2. Designed and maintained to support a minimum gross vehicle weight (GVW) of 75,000 lbs as certified by a Professional Engineer, registered in Oregon;
 - iii. Written confirmation from a fire protection service provider with professionals who have received training or certification described in ORS 181A.410, on a form prepared by Deschutes County, that access to the property meets minimum fire district requirements to provide emergency services to the property;
- b. A safe evacuation plan; and
- c. For private properties utilized as staged evacuation areas, written authorization from the property owner(s) of the staged evacuation area that the occupants of the accessory dwelling unit may evacuate to the staged evacuation area.

12. Wildfire Hazard Mitigation Building Code Standards:

- a. If the Statewide Wildfire Hazard Map described in ORS 477.490 has been approved, the following requirements shall apply to the accessory dwelling unit structure:
 - i. For areas designated as high wildfire hazard that are identified pursuant to ORS 477.490:
 - 1. The Wildfire Hazard Mitigation building code standards as described in section R327 of the Oregon Residential Specialty Code.
- b. If the Statewide Wildfire Hazard Map described in ORS 477.490 has not been approved, the following requirements shall apply to the accessory dwelling unit structure:
 - i. The Wildfire Hazard Mitigation building code standards as described in section R327 of the Oregon Residential Specialty Code.

13. Wildfire Hazard Mitigation Defensible Space Standards:

- a. If the Statewide Wildfire Hazard Map described in ORS 477.490 has been approved, the following requirements shall apply:
 - i. For all wildfire hazard designations in the wildland-urban interface that are identified pursuant to ORS 477.490:
 - 1. The minimum defensible space rules established by the State Fire Marshal as described in ORS 476.392.
- b. If the Statewide Wildfire Hazard Map described in ORS 477.490 has not been approved, then either the section 13(b)(i) or 13(b)(ii) requirements shall apply:

i. Prior to issuance of building permits, the property owner(s) shall construct and maintain the following firebreaks on land surrounding the accessory dwelling unit on land that is owned or controlled by the owner:

1. Primary Firebreak. A primary firebreak, not less than 10 feet wide, shall be constructed containing nonflammable materials. This may include lawn, walkways, driveways, gravel borders or other similar materials; and
2. Secondary Firebreak. A secondary firebreak of not less than 20 feet wide shall be constructed outside the primary firebreak. This firebreak need not be bare ground, but can include a lawn, ornamental shrubbery or individual or groups of trees separated by a distance equal to the diameter of the crowns adjacent to each other, or 15 feet, whichever is greater. All trees shall be pruned to at least eight feet in height. Dead fuels shall be removed; and
3. Fuel Break. A fuel break shall be maintained, extending a minimum of 100 feet in all directions around the secondary firebreak. Individual and groups of trees within the fuel break shall be separated by a distance equal to the diameter of the crowns adjacent to each other, or 15 feet, whichever is greater. Small trees and brush growing underneath larger trees shall be removed to prevent spread of fire up into the crowns of the larger trees. All trees shall be pruned to at least eight feet in height. Dead fuels shall be removed; and
4. No portion of a tree or any other vegetation shall extend to within 15 feet of the outlet of a stovepipe or chimney.

ii. Prior to issuance of building permits, the property owner(s) shall construct and maintain defensible space and fuel breaks as developed in consultation with local fire protection service providers who have received training or certification described in ORS 181A.410. Applicable defensible space and fuel breaks shall be on land surrounding the accessory dwelling unit that is owned or controlled by the owner.

14. The existing single-family dwelling property on the lot or parcel is not subject to an order declaring it a nuisance or subject to any pending action under ORS 105.550 to 105.600.

15. A lot or parcel with an accessory dwelling unit approved under this section is ineligible for:

- a. A subdivision, partition, other division of the lot or parcel, or a property line adjustment where the result of such application would be to situate the existing single-family dwelling on a different lot or parcel than the accessory dwelling unit; and

- b. Placement or construction of any additional dwelling unit, guest house, or any other temporary residence as identified in DCC 19.88.090.
16. If the accessory dwelling unit is served by a well, the construction of the accessory dwelling unit shall maintain all setbacks from the well required by the Water Resources Commission or Water Resources Department.
17. At the time of application, a letter confirming that the supplier of water is "Willing and Able to Serve" the accessory dwelling unit shall be provided if the accessory dwelling unit is to be served by any water source other than an onsite domestic well.
18. An existing single-family dwelling and an accessory dwelling unit allowed under this section are considered a single unit for the purposes of calculating ground water right exemptions under ORS 537.545(1).
19. If the water supply source for the accessory dwelling unit or associated lands or gardens will be a well using water under ORS 537.545 (1)(b) or (d), no portion of the lot or parcel is within an area in which new or existing ground water uses under ORS 537.545 (1)(b) or (d) have been restricted by the Water Resources Commission.
20. Prior to issuance of building permits, the applicant shall sign and record with the County Clerk, a restrictive covenant stating an accessory dwelling unit allowed under this section and the primary single-family dwelling cannot be used for vacation occupancy, as defined in DCC 19.92.160(A)(8) and consistent with ORS 90.100.

HISTORY

Adopted by Ord. 2023-014 §9 on 11/1/2023

Exhibit J

CHAPTER 19.108 VARIANCES

19.108.020 Criteria

19.108.020 Criteria

No variance shall be granted pursuant to the provisions of DCC 19.108.010 unless the applicant can establish:

- A. That special conditions exist which are peculiar to the land, structure or building involved and which are not applicable to other lands, buildings or structures in the same zone; and
- B. That strict interpretation of the provisions of DCC Title 19 would deprive the applicant of rights commonly enjoyed by other properties in the same zone under the terms of DCC Title 19; and
- C. That the special conditions and circumstances do not result from the actions of the applicant and such conditions and circumstances do not merely constitute pecuniary hardship or inconvenience; and
- D. That granting the variance will be in harmony with the objectives of DCC Title 19 and not injurious to the neighborhood or otherwise detrimental to the public welfare.

~~D.E.~~ Notwithstanding the provisions of this section, a variance may not be granted which amends any standards mandated by the Oregon Revised Statutes (ORS) or Oregon Administrative Rules (OAR).

HISTORY

Adopted by Ord. PL-11 on 7/11/1979

Repealed & Reenacted by Ord. 90-038 §1 on 10/3/1990

Amended by Ord. 2023-014 §10 on 11/1/2023

Exhibit K

CHAPTER 22.04 INTRODUCTION AND DEFINITIONS

22.04.040 Verifying Lots of Record

* * *

22.04.040 Verifying Lots of Record


- A. Purpose; scope. Concurrent with or prior to the issuance of certain permits, a lot or parcel shall be verified pursuant to this section to reasonably ensure compliance with the zoning and land division laws in effect on the date the lot or parcel was created. Not all permits require verification. If required, verifying that the lot or parcel was lawfully created is a threshold issue that should be addressed before the permit may be issued, but does not supersede or nullify other permit requirements. This section 22.04.040 provides an applicant the option to concurrently verify a lot or parcel as part of applying for a permit that requires verification, or preliminarily apply for a declaratory ruling to thereby determine the scope of available permits.
- B. Permits Requiring Verification.
1. Unless an exception applies pursuant to subsection (B)(2) below, verifying a lot or parcel pursuant to subsection (C) shall be required prior to the issuance of the following permits:
 - a. Any land use permit for a unit of land in the Exclusive Farm Use Zones (DCC Chapter 18.16), Forest Use Zone – F1 (DCC Chapter 18.36), or Forest Use Zone – F2 (DCC Chapter 18.40);
 - b. Any permit for a lot or parcel that includes wetlands as shown on the Statewide Wetlands Inventory;
 - c. Any permit for a lot or parcel subject to wildlife habitat special assessment;
 - d. In all zones, a land use permit relocating property lines that reduces in size a lot or parcel;
 - e. In all zones, a land use, structural, or non-emergency on-site sewage disposal system permit if the lot or parcel is smaller than the minimum area required in the applicable zone;
 - f. In all zones, a permit for a Historic Home Accessory Dwelling Unit as defined in DCC 18.116.350 or 19.92.150;
e.g. In all zones, a permit for a Residential Accessory Dwelling Unit as defined in DCC 18.116.355 or 19.92.160.
 2. Exceptions. Verification shall not be required if one of the following exceptions apply:
 - a. The lot or parcel was created by a subdivision plat, partition plat, condominium plat, or town plat so long as the plat was recorded and approved by the County, another political subdivision of the State of Oregon, or the State of Oregon;

- b. The lot or parcel was previously validated by the County and an applicable partition plat was subsequently recorded within 365 days as required by ORS 92.176(5);
 - c. The lot or parcel was previously determined to be a lot of record in a formal decision issued by the County or a finding in a land use action prior to November 1, 2017;
 - d. The lot or parcel was previously verified pursuant to subsection (C) and a finding was issued to that effect in a land use action or declaratory ruling; or
 - e. For permits listed in subsection (B)(1)(e) only, the lot or parcel previously received a land use or building permit prior to November 1, 2017, a structural permit after November 1, 2017, or a non-emergency on-site sewage disposal permit.
 - f. Notwithstanding DCC 22.04.040(B)(2)(b), if a unit of land has been validated by a city or county under ORS 92.176 before January 1, 2022, such unit of land becomes a lawfully established parcel, provided that the owner of the unit of land caused a partition plat to be recorded on or before December 31, 2022.
- C. Verified Lots of Record. Permits that require verification shall only be issued to lots or parcels that meet the “lot of record” definition in 18.04.030.
- D. Findings; Declaratory Ruling. If an applicant is applying for a land use permit listed in subsection (B)(1), the County shall include a finding verifying that the lot or parcel meets the “lot of record” definition in 18.04.030, a finding noting that the lot or parcel does not meet the “lot of record” definition in 18.04.030, or a finding noting that verification was not required because the lot or parcel qualified for an exception pursuant to subsection (B)(2). If an applicant is applying for a permit listed in subsection (B)(1) that does not require public notice, or prior to applying for any permit, an applicant may request a declaratory ruling pursuant to DCC Chapter 22.40. If the lot or parcel meets the “lot of record” definition in 18.04.030, the County shall issue the declaratory ruling determining that the lot or parcel qualifies for all permits listed in subsection (B)(1). If the lot or parcel does not meet the “lot of record” definition in 18.04.030, the County shall not issue the declaratory ruling and instead shall provide the applicant information on permit options that do not require verification and information on verification exceptions that may apply pursuant to subsections (B)(2).

HISTORY

Adopted by Ord. 2017-015 §3 on 11/1/1979

Amended by Ord. 2023-014 §11 on 11/1/2023



STAFF REPORT

FILE NUMBER: 247-22-000671-TA

APPLICANT: Deschutes County Community Development
117 NW Lafayette Avenue
Bend, Oregon 97703

PROPERTY OWNER: N/A

REQUEST: Pursuant to Senate Bills (SB) 391 and 644, Text Amendments to allow an owner of a lot or parcel within a rural residential exception area to construct one accessory dwelling unit (ADU) subject to certain restrictions and limitations.

STAFF CONTACT: Kyle Collins, Associate Planner

I. **APPLICABLE CRITERIA:**

Deschutes County lacks specific criteria in DCC Titles 18, 19, 22, or 23 for reviewing a legislative text amendment. Nonetheless, since Deschutes County is initiating a legislative text amendment, the County bears the responsibility for justifying that the amendments are consistent with Statewide Planning Goals and its existing Comprehensive Plan

II. **BASIC FINDINGS:**

A. **Senate Bill 391**

On June 23, 2021, the Oregon Legislature adopted Senate Bill (SB) 391, which authorizes counties to allow an owner of a lot or parcel within a rural residential exception area to construct one accessory dwelling unit (ADU) subject to certain restrictions and limitations.¹ SB 391 does not obligate a county to allow ADUs, nor does it prohibit a county from imposing any additional restrictions beyond what is mandated in state law.

Rural residential exception areas and their corresponding zones exist throughout Oregon. By definition, rural residential zones exist outside urban growth boundaries (UGBs), but are excluded

¹ <https://olis.oregonlegislature.gov/liz/2021R1/Downloads/MeasureDocument/SB391>

from the state’s resource land (farm and forest zone) protections. While the protections afforded to resource lands allow residential uses only in conjunction with a farm or forest use, rural residential zones allow a dwelling as a primary use of the land. Prior to the adoption of SB 391, state law allowed counties to permit an additional dwelling on a property containing a house built prior to 1945.² However, unlike urban zones, rural residential zones did not have other by-right accessory dwelling options, making inter-generational and alternative housing options difficult to achieve.

SB 391 only authorizes ADUs on lands zoned for rural residential use. Areas zoned for rural residential use are defined by ORS 215.501 to mean “land that is not located inside a UGB as defined in ORS 195.060 (Definitions) and that is subject to an acknowledged exception to a statewide land use planning goal relating to farmland or forestland and planned and zoned by the county to allow residential use as a primary use.” The applicable zoning designations in Deschutes County for these lands are Multiple Use Agricultural (MUA-10), Rural Residential (RR-10), Suburban Low Density Residential (SR 2.5), Urban Area Reserve (UAR-10), and Westside Transect Zone (WTZ).

B. Senate Bill 644

On May 8, 2023, the Oregon Legislature adopted Senate Bill (SB) 644, which amends requirements relating to wildfire hazard mitigation for development of accessory dwelling units on lands zoned for rural residential use.³ Prior to adoption of SB 644, counties were required to wait for final adoption of the Statewide Map of Wildfire Risk (Statewide Wildfire Hazard Map) from the Oregon Department of Forestry (ODF) as identified in SB 762⁴ prior to adoption of any local administering rural ADU standards. SB 644 decouples adoption of the Statewide Map of Wildfire Risk (Statewide Wildfire Hazard Map) from the adoption of any local rules allowing rural ADUs. During any interim period where a local jurisdiction has adopted rules allowing ADUs and prior to the release of the final map, any constructed ADUs will be subject to the home hardening building codes as described in section R327 of the Oregon Residential Specialty Code.

C. Deschutes County Rural ADU Ordinance

In addition to only applying to lands recognized as rural residential exception areas, SB 391 also contains minimum criteria that must be met for a lot or parcel to qualify for an ADU. Many of those criteria are general in nature and therefore require counties to provide their own interpretations or definitions. At the same time, SB 391 contains several provisions related to wildfire hazard mitigation, which relied on and referred to actions at the state level as directed by the passage of SB 762, a comprehensive wildfire hazard mitigation bill.⁵ While wildfire requirements were being created at the state level, staff worked with the Board of County Commissioners to “translate” the language of SB 391 into the local code presented in these amendments.

² House Bill 3012 (2017).

³ <https://olis.oregonlegislature.gov/liz/2023R1/Downloads/MeasureDocument/SB644/Enrolled>

⁴ <https://olis.oregonlegislature.gov/liz/2021R1/Downloads/MeasureDocument/SB762/Enrolled>

⁵ SB 1533 (2022) corrected broken links in SB 762 related to wildfire mapping.

III. PROPOSAL:

This is a legislative text amendment to Deschutes County Code (DCC), Title 18, County Zoning, and Title 19, Bend Urban Growth Boundary Zoning Ordinance. The primary purpose of the amendments is to allow rural ADUs per the adoption of SB 391 and SB 644. The proposal creates two new subsections (effectively the same, but pertaining to different zones in Titles 18 and 19) that govern the criteria for rural ADUs. Table 1 provides a summary of each provision of the amendments.

Table 1 - SB 391 & SB 644 Requirements

Topic	SB 391/SB 644 Requirements	Comment
Single Family Dwelling	SB 644 Section 1(2)(c) requires one single-family dwelling to be located on the lot or parcel.	DCC 18.116.355(B)(1) and DCC 19.92.160(B)(1) are consistent with SB 391/SB 644.
Urban Reserve Area	SB 644 Section 1(2)(a) requires that the lot or parcel is not located within an area designated as an urban reserve as defined in ORS 195.137. In Deschutes County, the Redmond Urban Reserve Area is the only urban reserve that meets this definition.	DCC 18.116.355(B)(2) and DCC 19.92.160(B)(2) are consistent with SB 391/SB 644.
Nonresource Lands	SB 644 Section 1(1)(b) requires that "Area zoned for rural residential use" has the meaning given that term in ORS 215.501. ORS 215.501(1)(b), "Area zoned for rural residential use" means land that is not located inside an urban growth boundary as defined in ORS 195.060 (Definitions) and that is subject to an acknowledged exception to a statewide land use planning goal relating to farmland or forestland and planned and zoned by the county to allow residential use as a primary use.	Pursuant to DLCD, Acknowledged nonresource plan amendments and zone changes from Exclusive Farm Use (EFU) to RR-10 or MUA-10 are eligible for an ADU.
Areas of Critical State Concern	SB 644 Section 1(2)(i) requires that no portion of the lot or parcel is within a designated area of critical state concern. Areas of critical state concern are generally defined in ORS 197.405 and apply to the Metolius Area of Critical State Concern in ORS 197.416.	DCC 18.116.355(B)(4) and DCC 19.92.160(B)(4) are consistent with SB 391/SB 644.
Minimum Lot Size	SB 644 Section 1(2)(b) requires the subject lot or parcel be at least two acres in size.	DCC 18.116.355(B)(5) and DCC 19.92.160(B)(5) are consistent with SB 391/SB 644. DCC 18.116.355(B)(5) and DCC 19.92.160(B)(5) also require a minimum lot or parcel to be at least 5 acres in size south of Sunriver due to groundwater protection.

Topic	SB 391/SB 644 Requirements	Comment
Setbacks	SB 644 Section 1(2)(m)(A) requires that the ADU has adequate setbacks from adjacent lands zoned for resource use.	DCC 18.116.355(B)(6) and DCC 19.92.160(B)(6) are consistent with SB 391/644. Both require a minimum setback of 100 feet between the ADU and adjacent EFU and Forest Use zoned (F-1, F-2) properties.
ADU Size	SB 644 Section 1(2)(f) limits the size of the ADU to 900 square feet of useable floor area.	DCC 18.116.355(B)(7) and DCC 19.92.160(B)(7) are consistent with SB 391/SB 644. Usable floor area is defined as, "the area of the accessory dwelling unit included within the surrounding insulated exterior walls, exclusive of garages, carports, decks and porch covers."
Distance from Dwelling	SB 644 Section 1(2)(g) requires the ADU to be located no farther than 100 feet from the single-family dwelling. ⁶	DCC 18.116.355(B)(8) and DCC 19.92.160(B)(8) are consistent with SB 391/SB 644. Both require the ADU be located no farther than 100 feet from the existing single-family dwelling, measured from a wall of the single-family dwelling to the nearest part of the useable floor area of the ADU. An exception to this standard has been provided for pre-existing structures converted to ADUs by allowing measurements to be taken from non-useable floor area portions of the ADU.
Sanitation and Wastewater	SB 644 Section 1(2)(e) requires the ADU to comply with applicable sanitation and wastewater regulations.	DCC 18.116.355(B)(9) and DCC 19.92.160(B)(9) are consistent with SB 391/SB 644.
Fire Protection District Service	SB 644 Section 1(2)(j) requires the lot or parcel be served by a fire protection service provider with professionals who have received training or certification described in ORS 181A.410.	DCC 18.116.355(B)(10) and DCC 19.92.160(B)(10) are consistent with SB 391/SB 644.

⁶ The bill language and legislative history are unclear if the entire ADU must be entirely within 100 feet of the dwelling or just a portion. Local governments are therefore granted deference to interpret this provision.

Topic	SB 391/SB 644 Requirements	Comment
Access and Evacuation	SB 644 Section 1(2)(m)(B) requires that the ADU has adequate access for firefighting equipment and safe evacuation and staged evacuation areas.	DCC 18.116.355(B)(11) and DCC 19.92.160(B)(11) are consistent with SB 391/SB 644. As an alternative standard, both sections allow certification of access by the applicable fire protection district and that there are evacuation plans and staged evacuation areas.
Wildland Urban Interface (WUI) Defensible Space Requirements	SB 644 Section 1(2)(k) requires that if the lot or parcel is in an area identified on the statewide map of wildfire risk described in ORS 477.490 as within the wildland-urban interface, the lot or parcel and accessory dwelling unit comply with any applicable minimum defensible space requirements for wildfire risk reduction established by the State Fire Marshal under ORS 476.392 and any applicable local requirements for defensible space established by a local government pursuant to ORS 476.392	DCC 18.116.355(B)(13) and DCC 19.92.160(B)(13) are consistent with SB 391/SB 644. Consistent with SB 644, the code sections identify alternatives for properties wishing to develop rural ADUs prior to and after the adoption of the Statewide Wildfire Hazard Map identified in SB 762/SB 80.
Wildland Urban Interface (WUI) Fire Hardening	SB 644 Section 1(2)(l)(A) requires that if the lot or parcel is in an area identified on the statewide map of wildfire risk described in ORS 477.490, the ADU must comply with R327 (fire hardening standards) in the Oregon Residential Specialty Code. SB 644 Section 1(2)(l)(B) requires that if no statewide map of wildfire risk has been adopted, the ADU must comply with R327 (fire hardening standards) in the Oregon Residential Specialty Code	DCC 18.116.355(B)(12) and DCC 19.92.160(B)(12) are consistent with SB 391/SB 644. Consistent with SB 644, the code sections identify alternatives for properties wishing to develop rural ADUs prior to and after the adoption of the Statewide Wildfire Hazard Map identified in SB 762/SB 80.
Nuisance	SB 644 Section 1(2)(d) requires the existing single-family dwelling property on the lot or parcel is not subject to an order declaring it a nuisance or subject to any pending action under ORS 105.550 to 105.600.	DCC 18.116.355(B)(14) and DCC 19.92.160(B)(14) are consistent with SB 391/SB 644.
Subdivision and Other Accessory Dwelling Unit Limitations	SB 644 Section 1(2)(m)(C)(4)(a) and (b) preclude a subdivision, partition or other division of the lot or parcel so that the existing single-family dwelling is situated on a different lot or parcel than the ADU; and precludes construction of an additional ADU on the same lot or parcel.	DCC 18.116.355(B)(15) and DCC 19.92.160(B)(15) are consistent with SB 391/SB 644.

Topic	SB 391/SB 644 Requirements	Comment
Water Supply	SB 644 Section 1(2)(m)(C)(5) allows a county to require that the ADU be served by the same water source or water supply system as the existing single-family dwelling. If the ADU is served by a well, the construction of the ADU shall maintain all setbacks from the well required by the Water Resources Commission or Water Resources Department.	DCC 18.116.355(B)(16) and DCC 19.92.160(B)(16) are consistent with SB 391/SB 644. While not requiring the same water source, DCC 18.116.355(B)(16) and DCC 19.92.160(B)(16) require setbacks from the well to be maintained from an ADU.
Water Right Exempt Use	SB 644 Section 1(2)(m)(C)(6) recognizes that a single-family dwelling and an ADU are considered a single unit and therefore do not require a groundwater permit from the Oregon Water Resources Department.	DCC 18.116.355(B)(18) and DCC 19.92.160(B)(18) are consistent with SB 391/SB 644.
Water Right Restrictions	SB 644 Section 1(2)(h) requires that no ADUs be permitted in areas if the water supply source for the accessory dwelling unit or associated lands or gardens will be a well using water under ORS 537.545 (1)(b) or (d), no portion of the lot or parcel is within an area in which new or existing ground water uses under ORS 537.545 (1)(b) or (d) have been restricted by the Water Resources Commission ⁷ .	DCC 18.116.355(B)(18) and DCC 19.92.160(B)(18) are consistent with SB 391/SB 644.
Vacation Occupancy	SB 644 Section 1(2)(m)(C)(3) prevents an ADU from being used for vacation occupancy as defined in ORS 90.100.	DCC 18.116.355(B)(20) and DCC 19.92.160(B)(20) are consistent with SB 391/SB 644. Additional standards prohibit the primary single-family dwelling onsite from use as a vacation rental after construction of a lawful ADU Both require a restrictive covenant be recorded to ensure compliance.

IV. FINDINGS:

CHAPTER 22.12, LEGISLATIVE PROCEDURES

Section 22.12.010.

Hearing Required

FINDING: This criterion will be met because a public hearing was held before the Deschutes County Planning Commission and Board of County Commissioners.

⁷ Deschutes County does not contain any critical groundwater areas as defined by the Water Resources Commission.

Section 22.12.020, Notice

Notice

A. Published Notice

- 1. Notice of a legislative change shall be published in a newspaper of general circulation in the county at least 10 days prior to each public hearing.**
- 2. The notice shall state the time and place of the hearing and contain a statement describing the general subject matter of the ordinance under consideration.**

FINDING: This criterion will be met as notice was published in the Bend Bulletin newspaper for the Planning Commission public hearing, and the Board of County Commissioners' public hearing.

- B. Posted Notice. Notice shall be posted at the discretion of the Planning Director and where necessary to comply with ORS 203.045.**

FINDING: Posted notice was determined by the Planning Director not to be necessary.

- C. Individual notice. Individual notice to property owners, as defined in DCC 22.08.010(A), shall be provided at the discretion of the Planning Director, except as required by ORS 215.503.**

FINDING: Given the proposed legislative amendments do not apply to any specific property, no individual notices were sent.

- D. Media notice. Copies of the notice of hearing shall be transmitted to other newspapers published in Deschutes County.**

FINDING: Notice was provided to the County public information official for wider media distribution. This criterion is met.

Section 22.12.030 Initiation of Legislative Changes.

A legislative change may be initiated by application of individuals upon payment of required fees as well as by the Board of County Commissioners.

FINDING: The application was initiated by the Deschutes County Planning Division at the direction of the Board of County Commissioners, and has received a fee waiver. This criterion is met.

Section 22.12.040. Hearings Body

- A. The following shall serve as hearings or review body for legislative changes in this order:**
- 1. The Planning Commission.**

2. The Board of County Commissioners.

- B. Any legislative change initiated by the Board of County Commissioners shall be reviewed by the Planning Commission prior to action being taken by the Board of Commissioners.**

FINDING: The Deschutes County Planning Commission held the initial public hearing on September 22, 2022 and subsequently reviewed the proposed amendments on July 13, 2023. The Board then held a public hearing on July 26, 2023. These criteria are met.

Section 22.12.050 Final Decision

All legislative changes shall be adopted by ordinance

FINDING: The proposed legislative changes will be implemented by Ordinance No. 2023-014 upon approval and adoption by the Board of County Commissioners. This criterion will be met.

B. Statewide Planning Goals and Guidelines

Goal 1: Citizen Involvement: The amendments do not propose to change the structure of the County's citizen involvement program. Notice of the proposed amendments was provided to the *Bulletin* for the Board public hearing.

Goal 2: Land Use Planning: This goal is met because ORS 197.610 allows local governments to initiate post acknowledgments plan amendments (PAPA). An Oregon Land Conservation and Development Department 35-day notice was initiated on August 17, 2022. An Oregon Land Conservation and Development Department 35-day notice was reinitiated on June 7, 2023 to capture amendments required by state legislative action. The Planning Commission held a public hearing on September 22, 2022 and the Board of County Commissioners held a public hearing on July 26, 2023. The Findings document provides the adequate factual basis for the amendments.

Goal 3: Agricultural Lands: No changes related to agricultural lands are proposed as part of the text amendments. This goal does not apply.

Goal 4: Forest Lands: No changes related to forest lands are proposed as part of the text amendments. This goal does not apply.

Goal 5: Open Spaces, Scenic and Historic Areas, and Natural Resources: By adopting SB 391 in 2021 and SB 644 in 2023, the Oregon Legislature added a new use, Accessory Dwelling Units (ADUs), to rural residential exception areas. Local governments can choose to allow this use by: 1) amending their zoning codes and complying with SB 391/SB 644's development standards. Goal 5 does not apply.

However, to the extent that it does, local governments apply Goal 5 to a PAPA when the amendment allows a new use and the new use “could be” a conflicting use with a particular Goal 5 resource site on an acknowledged resource list. Certain areas in rural Deschutes County, zoned MUA-10 and RR-10 contain Goal 5 resources because they are overlaid with a Wildlife Area Combining Zone. Two zoning codes are being amended to allow Rural ADUs and are therefore subject to an ESEE Analysis. No other changes to the code warrant specific ESEE Analysis as they are not adding new uses that conflict with Goal 5 resources. The ESEE analysis is included in *Appendix A* which is attached to this document.

Goal 6: Air, Water and Land Resources Quality: The proposed text amendments do not propose changes to the County’s Comprehensive Plan policies or implementing regulations for compliance with Goal 6, and therefore are in compliance. However, it is worth noting that the amendments preclude citing an ADU south of Sunriver on lots or parcels less than 5 acres. In the eligible zones south of Sunriver, there are 1,129 tax lots between 2 acres or larger, and 319 tax lots 5 acres or larger.

Goal 7: Areas Subject to Natural Disasters and Hazards: The proposed text amendments do not propose to changes the County’s Comprehensive Plan or implementing regulations regarding natural disasters and hazards; therefore, they are in compliance. Eligible properties subject to SB 762/SB 644 and those constructed prior to adoption of the Statewide Wildfire Hazard Map, will be required to comply with Oregon Residential Specialty Code (R327) to fire harden the ADU and coordinate with the Oregon State Fire Marshal or local fire protection districts to ensure the property has defensible space.

Goal 8: Recreational Needs: Accessory Dwelling Units are not a recreational use or need. This goal does not apply.

Goal 9: Economic Development: Accessory Dwelling Units are not primarily economic in nature. This goal does not apply.

Goal 10: Housing: This goal is not applicable because unlike municipalities, unincorporated areas are not obligated to fulfill certain housing requirements.

Goal 11: Public Facilities and Services: Accessory Dwelling Units in the rural county typically rely on domestic wells and onsite wastewater treatment systems. A Goal 11 exception would be required for a centralized sewer system and would need to be applied on a property specific, needs related basis. This goal does not apply.

Goal 12: Transportation: By adopting SB 391 in 2021 and SB 644 in 2023, the Oregon Legislature added a new use, Accessory Dwelling Units (ADUs), to rural residential exception areas. Local governments can choose to allow this use by amending their zoning codes and complying with SB 391/SB 644’s development standards. ADUs will still be subject to Transportation System Development Charges (SDCs) prior to the issuance of a building permit.

To the extent that the Transportation Planning Rule at OAR 660-012-0060 does apply, staff notes the following comments from the County's Senior Transportation Planner:

The Transportation Planning Rule (TPR) at OAR 660-012-0060 requires a determination if a new land use regulation will significantly affect a transportation facility. Approximately 9,831 lots could be eligible for a rural accessory dwelling unit (ADU) based on zoning and size of the tax lot with roughly 3,000 tax lots being eligible immediately. The remaining roughly 6,000 tax lots' eligibility will need to be determined based on the wildfire rules and requirements in development based on Senate Bill (SB) 763 [sic].

The potential lots for a rural ADU are geographically spread out:

- Bend area: 3,876 lots
- Redmond area: 2,886 lots
- Sisters area: 1,576 lots
- South County: 1,123 lots

The County is currently updating its 2010-2030 Transportation System Plan (TSP) to 2020-2040. The analysis of future traffic volumes only indicated a few intersections that would not meet County performance standards. Both were tied to the Deschutes Junction interchange at US 97/Deschutes Market Road-Tumalo. The TSP has planned improvements to mitigate the deficiencies at those intersections.

The geographic distribution of the lots, the adequate reserve capacity on the County system, the low trip generation of each home, an average of nine daily trips, including one p.m. peak hour trip, and the fact the lots will develop over years and years, means the road system is adequate to handle the traffic volumes generated by rural ADUs.

The rural ADUs do not result in any changes to the County's functional classifications or access management policies. The County collects transportation system development charges (SDCs) for all new developments, including single-family homes. The SDC rate is indexed to construction costs and resets every July 1. As a rural ADU is essentially a second home on the property, the County would collect SDCs as each rural ADU develops. The current SDC rate for a single-family home is \$4,115. If the SDC rate remained unchanged, which is highly unlikely, the 9,831 lots would generate \$38.6 million dollars in SDCs.

The addition of a second rural ADU on approximately 9,381 lots will not create a significant nor adverse effect to the County transportation system and thus complies with the TPR.

Goal 13: Energy Conservation: Any future site-specific application for an ADU will be required to incorporate energy conservation measures through the Oregon Building Code. This goal does not apply.

Goal 14: Urbanization: The purpose of Goal 14 is to direct urban uses to areas inside UGBs. As the proposed amendments do not seek to allow urban uses on rural land, nor do they seek to expand an existing urban growth boundary, this goal does not apply.

Goals 15 through 19: Deschutes County does not contain any of the relevant land types included in Goals 15-19. Therefore these goals do not apply.

C. Deschutes County Comprehensive Plan

Chapter 3, Rural Growth

Section 3.3, Rural Housing

3.3.5 Maintain the rural character of the County while ensuring a diversity of housing opportunities, including initiating discussions to amend State Statute and/or Oregon Administrative Rules to permit accessory dwelling units in Exclusive Farm Use, Forest and Rural Residential zones.

FINDING: Implementing SB 391 and SB 644, which allows ADUs to be sited in rural residential exception areas, is consistent with Policy 3.3.5.

V. CONCLUSION:

Based on the information provided herein, the staff recommends the Board of County Commissioners approve the proposed text amendments to allow an owner of a lot or parcel within a rural residential exception area to construct one accessory dwelling unit (ADU) subject to certain restrictions and limitations.

Rural Accessory Dwelling Unit Text Amendment

Appendix A: ESEE Analysis Document to

File No. 247-22-000671-TA

Deschutes County Community Development

September 27, 2023

Table of Contents

Chapter 1: Overview of Goal 5 and ESEE Analyses	11
Chapter 2: Deschutes County Goal 5 Inventory and Methodology.....	14
Chapter 3: Conflicting Use Analysis.....	16
Chapter 4: Impact Areas	19
Chapter 5: ESEE Analysis	20
Chapter 6: ESEE Decision	27
Chapter 7: Program to Achieve Goal 5.....	28

References

Attachment 1 – Deschutes County Goal 5 Inventory Summary Table
Attachment 2 – Inventory Site Maps

Chapter 1: Overview of Goal 5 and ESEE Analyses

Introduction

This appendix report was prepared to supplement the findings document associated with File No. 247-22-000671-TA. Deschutes County is amending Deschutes County Code (DCC), Titles 18 and 19 to allow Rural Accessory Dwelling units (ADUs) consistent with Senate Bill (SB) 391 (2021) and SB 644 (2023) in Multiple Use Agricultural (MUA-10), Rural Residential (RR-10), Suburban Low Density Residential (SR 2.5), Urban Area Reserve (UAR-10), and Westside Transect Zones (WTZ). DCC Chapter 18.88 is the Wildlife Area (WA) Combining Zone, which recognizes four Goal 5 inventories: Antelope Range, Deer Migration Corridor, Deer Winter Range, and Significant Elk Habitat. Certain areas in rural Deschutes County, zoned MUA-10 and RR-10, are overlaid with a Deer Migration Corridor, Deer Winter Range, and/or Significant Elk Habitat.

In addition, there are some areas zoned MUA-10 and RR-10 that contain Goal 5 riparian resources and their associated fish, furbearer, waterfowl, and upland game bird habitat. Recognizing that an ADU is a new conflicting use in the WA Combining Zone, Deschutes County is applying Goal 5 in consideration of this Post Acknowledgment Plan Amendment (PAPA). The full findings document provides additional detail and background information regarding the intent of the amendments and compliance with other applicable local and state regulations outside of Statewide Land Use Planning Goal 5 – *Natural Resources, Scenic and Historic Areas, and Open Spaces*.

Deschutes County Goal 5 Program

The purpose of Goal 5 is “to protect natural resources and conserve scenic and historic areas and open spaces.” Local governments, as part of the Comprehensive Planning process, are required to inventory the extent, location, quality, and quantity of significant natural resources within their jurisdictional boundaries. Following this inventory, local governments then conduct an economic, social, environmental, and energy (ESEE) analysis to determine the extent to which land uses should be limited in order to adequately protect significant resources. Following an ESEE analysis, governments then establish a program to protect significant natural resources. Deschutes County established its initial Goal 5 natural resource inventory, ESEE analyses, and protection programs between the years of 1988-1994, as part of periodic review.

In reviewing this document, it is important to acknowledge there are six policies and development standards within the Deschutes County Comprehensive Plan and DCC that were established through ESEEs over time that could still limit the development of ADUs near inventoried Goal 5 resources. Deschutes County finds the proposed amendments do not alter the following existing protections.

1. Setback Protections: 100-foot structural setback from the ordinary high water mark (OHWM) of rivers and streams.

2. Scenic Protections: Development near rivers in the Landscape Management Combining Zone must be reviewed for aesthetic compatibility.
3. Wetland Protections: Prohibition of fill or removal of any material or wetland vegetation, regardless of the amount, within the bed and banks of any stream or river or in any wetland unless approved as a conditional use.
4. Mitigation Protections: Impacts to any wetland or riverbank impacts to be fully mitigated, as evaluated by Oregon Department of Fish and Wildlife (ODFW).
5. Flood Plain Protections: All new construction, expansion or substantial improvement of an existing dwelling, an agricultural related structure, a commercial, industrial or other non-residential structure, or an accessory building in a designated Flood Plain must obtain a conditional use permit.
6. Combining Zone Requirements: Deer Migration Corridor, Deer Winter Range, Elk Habitat, and Sensitive Bird and Mammal Habitat have site specific requirements including development setbacks and/or seasonal construction requirements to prevent impacts to sensitive species and habitat.

Required Steps and Discretionary Review

Local governments are required to comply with Goal 5 when a PAPA allows a new use and the new use “could be” a conflicting use with a particular Goal 5 resource site on an acknowledged resource list.⁸ Deschutes County is amending the MUA-10, RR-10, SR 2.5, UAR-10 and WTZ zoning chapters to allow ADUs consistent with SB 391 (2021) and SB 644 (2023).

ADUs have the potential to generate a certain level of noise and habitat alteration. As this new use could potentially impact Goal 5 resources, Deschutes County is conducting an ESEE Analysis to identify potential consequences and protections related to the amendments. ADUs will be added as a new permitted use in the MUA-10, RR-10, SR 2.5, UAR-10 and WTZ zones. As shown below, only two of those zones, MUA-10 and RR-10 contain Goal 5 resources and are being reviewed as part of this ESEE analysis.

Table 2: Zones Containing Goal 5 Resources

Contain Goal 5 Resources	Do Not Contain Goal 5 Resources
<ul style="list-style-type: none"> • DCC Chapter 18.32, Multiple Use Agricultural Zone • DCC Chapter 18.60, Rural Residential Zone 	<ul style="list-style-type: none"> • DCC Chapter 19.12, Urban Area Reserve Zone • DCC Chapter 19.20, Suburban Low Density Residential Zone • DCC Chapter 19.22, Westside Transect Zone

⁸ OAR 660-023-0250(3)(b)

ESEEs are meant to be analytical tools. The content of the ESEE is discretionary and is intended to be conducted by planning staff using existing information. An ESEE is not meant to focus exclusively on environmental impacts such as an Environmental Impact Statement (EIS) under the National Environmental Policy Act (NEPA). Additionally, Goal 5 explains “the ESEE analysis need not be lengthy or complex, but should enable reviewers to gain a clear understanding of the conflicts and the consequences to be expected.”⁹ In utilizing this analytical tool, there are a few steps jurisdictions must include and address in accordance with OAR 660-023 – *Procedures and Requirements for Complying with Goal 5*:

1. Identify Conflicting Uses – Does the land use or activity negatively impact natural resources?
2. Determine Impact Area – What is the geographic extent to which land uses or activities adjacent to natural resources could negatively impact those resources?
3. Analyze ESEE Consequences – What are the positive and negative consequences (both for development and natural resources) of a decision to fully protect natural resources, fully allow conflicting uses, or limit conflicting uses?
4. Develop a program – How and to what extent will the natural resources be protected based on the ESEE analysis?

A response to each of these steps is included throughout this report. The relevant page and chapter can be found in the table of contents.

⁹ OAR 660-023-0040(1)

Chapter 2: Deschutes County Goal 5 Inventory and Methodology

660-23-0030 – Inventory Goal 5 Resources

Stemming from periodic review, Deschutes County adopted inventories for a variety of Goal 5 natural resources (Attachment 1). Some of these resources have mapped geographic boundaries such as Deer Winter Range, whereas others are described as being located in general areas – such as furbearer habitat in riparian corridors. The inventories were produced at a countywide scale, with additional detail for the Deschutes River and its tributaries through the Deschutes County/City of Bend River Study. County staff digitized these habitat boundaries into Geographic Information Systems (GIS) shape files in the 2000s for public awareness. The shape files were created from hard copy maps and descriptions found in the ordinances establishing the County’s Goal 5 program, in consultation with the Oregon Department of Fish and Wildlife (ODFW).

Maps provided in this document include inventoried habitat that spatially overlaps with the MUA-10 and RR-10 zones impacted by the proposed text amendments (Attachment 2). The habitat areas include: deer migration corridor, deer winter range, elk habitat, flood plain, and wetlands. Staff utilized the County’s WA Combining Zone layers to determine the general extent of habitat for big game species as the Combining Zone was designed to cover a larger area than the habitat itself (Ordinance 92-046). Inventoried streams and rivers are shown on the map, as well as wetlands and flood plains. Goal 5 Riparian areas (flood plain, wetlands and 100 feet measured from ordinary high water mark) associated with these water bodies is also the habitat area for fish, furbearers, waterfowl, and upland game birds (Ordinance 92-041, 94-007). As the proposed text amendments are legislative and do not impact any specific properties, staff did not review Goal 5 impacts on an individual parcel level basis. Instead staff identified the following potential resource sites in which the allowance of ADUs could potentially intersect with Goal 5 resources:

Riverine Resources: Some properties in the MUA-10 and RR-10 zones are located in relative proximity to the Deschutes River, Little Deschutes River, Paulina Creek, and Whychus Creek and its associated Goal 5 Riparian Area.¹⁰ Ordinance 92-041 stated the following additional Goal 5 resources depend on riparian corridors for habitat: furbearer, waterfowl, and upland game bird habitat. As the extent of the habitat locations for these species are not detailed in a boundary description or on a map, staff assumes the species habitat is found entirely inside the Riparian Area boundary shown in Attachment 2.

Wildlife Area Combining Zone: The WA Combining Zone was adopted as a protection measure for antelope, deer, and elk in Deschutes County. As an overlay zone, the mapped area conservatively identified typical habitat and migration areas and provided additional development requirements to ensure impacts to wildlife are properly mitigated alongside the underlying base zone regulations. The zone encompasses the previously inventoried area for Antelope Range, Deer Migration

¹⁰ There are 386 RR-10 tax lots, two acres or greater that abut the Little Deschutes River or Deschutes River and 505 tax lots that are split-zoned RR-10 or MUA-10 with the Flood Plain Zone. The Flood Plain Zone is not recognized as a rural residential exception area. RR-10 and MUA-10 split zoned properties will be required to contain the minimum lot or parcel area to qualify for an ADU.

Corridor, Deer Winter Range, and Significant Elk Habitat. The proposed amendments add a conflicting use, ADUs which affect three habitat ranges in MUA-10 and RR-10: Deer Migration Corridor, Deer Winter Range, and Significant Elk Habitat. These habitat ranges are shown in Attachment 2. The maps include federal land. However, these properties are not subject to Deschutes County land use regulations.

The Deschutes County Goal 5 inventory also includes scenic and open space sites such as Landscape Management Rivers and Streams, State Scenic Waterways and Federal Wild and Scenic Rivers, and Ecologically and Scientifically Significant Natural Areas – Little Deschutes River / Deschutes Confluence (Attachment 1). As these are resources associated with mitigating visual impacts and do not impact development potential, they are not impacted by the proposed amendments and therefore are not reviewed in this document.

Chapter 3: Conflicting Use Analysis

660-023-0040(2): Identify conflicting uses. Local governments shall identify conflicting uses that exist, or could occur, with regard to significant Goal 5 resource sites. To identify these uses, local governments shall examine land uses allowed outright or conditionally within the zones applied to the resource site and in its impact area. Local governments are not required to consider allowed uses that would be unlikely to occur in the impact area because existing permanent uses occupy the site.

Deschutes County is proposing to add ADUs in the MUA-10 and RR-10 zones in the WA Combining Zone. ADUs could be a conflicting use to significant Goal 5 resources as they generate vehicle trips, buildable footprints, and noise. Other uses that are allowed in the two zones are shown below.

Table 3: Allowed Uses

Zoning	Outright Uses	Conditional Uses
MUA-10	Agricultural uses Single family dwelling or manufactured home Harvesting a forest product Class I and II road or street projects subject to land division standards Class III road or street project Noncommercial horse stables Horse events Operation, maintenance and piping of canals Type I Home occupation Historic accessory dwelling units	Public use Semipublic use Dude ranch Kennel and/or veterinary clinic Guest house Manufactured home as a secondary accessory farm dwelling Exploration for minerals Private parks Personal use airstrip Golf course Type 2 or 3 Home occupation Destination resorts Planned developments Cluster developments Landfills Timeshare Hydroelectric facility Storage, crushing and processing of minerals Bed and breakfast inn Excavation, grading and fill Religious institutions Private or public schools Utility facility Cemetery Commercial horse stables Horse events Manufactured home park or RV park Wireless telecommunication facilities Guest lodge Surface mining in conjunction with operation and maintenance of irrigation system

Zoning	Outright Uses	Conditional Uses
RR-10	Single family dwelling or manufactured home Utility facility Community center Agricultural use Class I and II road or street projects subject to land division standards Class III road or street project Noncommercial horse stables Horse events Operation, maintenance and piping of canals Type I Home occupation Historic accessory dwelling units	Public park Dude ranch Personal use airstrip Planned developments Cluster developments Recreation-oriented facility Landfills Cemetery Timeshare Hydroelectric facility Bed and breakfast inn Golf course Excavation, grading and fill Religious institutions Public use Semipublic use Commercial horse stables Private or public schools Manufactured home park or RV park Wireless telecommunication facilities Surface mining in conjunction with operation and maintenance of irrigation system

General Impacts of Conflicting Uses

The proposed amendments would allow ADUs in inventoried Goal 5 resources. As part of the ESEE review “a local government may conduct a single analysis for two or more resource sites that are within the same area or that are similarly situated and subject to the same zoning”.¹¹ In reviewing the proposed amendments, Deschutes County finds that the impacts from ADUs in the MUA-10 and RR-10 zones as they relate to Deer Migration Corridor, Deer Winter Range, and Significant Elk Habitat are of such a similar nature that the impacts for these areas may be reviewed together via the general impacts described below.

- *Noise and Light*

ADUs as a secondary dwelling may distress inventoried wildlife, as they seek to avoid noise and light.

- *Habitat Removal*

ADUs would likely require removal of upland vegetation, grading, and soil compaction that could alter drainage and runoff patterns. This could increase peak runoff, cause bank erosion, flooding, or increase the flow of sediment into water bodies. The removal of upland vegetation could also reduce tree canopy and understory vegetation which could be utilized by wildlife, outside of their primary habitat.

¹¹ OAR 660-023-0040(4)

- *Introduction of Invasive, Nonnative Plants*

ADUs may contribute to the spread of invasive, nonnative plants which could replace and degrade native vegetation of which many species depend.

- *Habitat Fragmentation*

Additional human development may result in fences, roads, traffic and other barriers to the movement of terrestrial wildlife that is critical to their survival.

Greater detail on these potential conflicts and their consequences are provided below.

Chapter 4: Impact Areas

660-023-0040(3): Determine the impact area. Local governments shall determine an impact area for each significant resource site. The impact area shall be drawn to include only the area in which allowed uses could adversely affect the identified resource. The impact area defines the geographic limits within which to conduct an ESEE analysis for the identified significant resource site.

This step is discretionary and allows for the local jurisdiction to define which areas are the most vulnerable and/or most likely to be affected by the proposed amendments. The impact area for this ESEE analysis are properties that are within the Deer Migration Corridor, Deer Winter Range, and Significant Elk Habitat in the MUA-10 and RR-10 zones. As this ESEE is not for any specific property, but instead reflects changes to the code generally, there is no individual property specific data.

Properties in this impact area can be found in Attachment 2 – *Impact Area Maps*

Impact Area Methodology

To understand the impact of the proposed amendments, an estimate of the number of parcels is shown in Table 4 below.

Table 4: Number of Affected Non-Federal Properties in Impact Area ¹²

Zone	Deer Migration	Deer Winter	Elk
Multiple Use Agricultural Zone	0	9	0
Rural Residential Zone	1,293	446	39
Total	1,293	455	39

¹² See footnote #8.

Chapter 5: ESEE Analysis

660-023-0040(4): Analyze the ESEE consequences. Local governments shall analyze the ESEE consequences that could result from decisions to allow, limit, or prohibit a conflicting use. The analysis may address each of the identified conflicting uses, or it may address a group of similar conflicting uses. A local government may conduct a single analysis for two or more resource sites that are within the same area or that are similarly situated and subject to the same zoning. The local government may establish a matrix of commonly occurring conflicting uses and apply the matrix to particular resource sites in order to facilitate the analysis. A local government may conduct a single analysis for a site containing more than one significant Goal 5 resource. The ESEE analysis must consider any applicable statewide goal or acknowledged plan requirements, including the requirements of Goal 5. The analyses of the ESEE consequences shall be adopted either as part of the plan or as a land use regulation.

Background

Deschutes County is choosing to conduct a single analysis for all resource sites as the impacts from ADUs could have very similar impacts to both riparian areas and fish and wildlife that depend on the riparian for their habitat, and for big game including deer and elk.

As described above, the potential impacts fall into four general areas:

- *Noise and Light*

ADUs as a secondary dwelling may distress inventoried wildlife, as they seek to avoid noise and light.

- *Habitat Removal*

ADUs would likely require removal of upland vegetation, grading, and soil compaction that could alter drainage and runoff patterns. This could increase peak runoff, cause bank erosion, flooding, or increase the flow of sediment into water bodies. The removal of upland vegetation could also reduce tree canopy and understory vegetation which could be utilized by wildlife, outside of their primary habitat.

- *Introduction of Invasive, Nonnative Plants*

ADUs may the spread of invasive, nonnative plants which could replace and degrade native vegetation of which many species depend.

- *Habitat Fragmentation*

Additional human development may result in fences, roads, traffic and other barriers to the movement of terrestrial wildlife that is critical to their survival.

This step is discretionary. The purpose of an ESEE analysis is to provide a qualitative exercise for local governments to weigh the positive and negative consequences of three scenarios in order to determine a preferred outcome. Governments may choose to use quantitative data as necessary, but are not required to gather new information or hire wildlife biologists, economists, sociologists, or energy consultants.

ESEE Scenario Descriptions

Scenario (A) – Allow the Conflicting Use

In this scenario, the local government may decide that a conflicting use should be allowed fully, without any restrictions, no matter the potential impacts on the inventory site(s). In this instance, the Goal 5 rule would require the government to determine the conflicting use is of such importance compared to the site that the use should be allowed without any protections or limitations. In choosing this scenario, the local government could still use other tools to protect the inventories that are currently in place.

Scenario (B) – Prohibit the Conflicting Use

In this scenario, the local government may decide that the inventory site is of such importance or the conflicting use has the potential to be so detrimental to the inventory site(s), that the conflicting use should be entirely prohibited.

Scenario (C) – Limit the Conflicting Use

In this scenario, the local government may decide that the inventory site and the conflicting use are both important when compared to each other, and the use should be allowed with limitations to balance the impacts to the inventory site(s).

Accessory Dwelling Unit ESEE Analysis

Scenario (A) Allow the Conflicting Use

In this scenario, Deschutes County would allow ADUs in MUA-10 and RR-10 zones without any additional requirements to protect the inventoried resources.

Economic Consequences:

Permitting ADUs would have positive consequences by allowing a second dwelling on a property. Deschutes County is experiencing a housing shortage. Allowing ADUs, which are limited to 900-square-feet of useable floor area and cannot be used as vacation rentals, could help address work force housing shortages in the region. It could reduce commuting costs for those workers that live in adjoining Crook, Jefferson and Klamath counties, and coupled with other work force housing strategies, attract businesses and employment opportunities in Central Oregon.

Allowing ADUs could also have negative consequences. The development of ADUs in MUA-10 and RR-10 zones could significantly increase land value, which could price out low and middle-income residents from the opportunity to own a home. Previous testimony from ODFW estimates that hunting and wildlife viewing contributed more than \$50 million to the Deschutes County economy annually. Deschutes County is proposing to allow ADUs in some areas that contain riparian areas

and species that rely on the riparian area for habitat including fish, furbearers, upland game birds, and waterfowl. Allowing for ADUs near these areas could reduce income associated with wildlife viewing and hunting of these species.

In some parts of the county, mule deer populations have declined up to 70% since 2000 as a result of human caused habitat reduction, fragmentation, and disturbance on winter range. By allowing ADUs in Deer Migration Corridor, Deer Winter Range, and Significant Elk Habitat, there is the potential for greater disturbance of deer and elk populations that could reduce hunting and viewing opportunities.

Social Consequences:

Permitting ADUs could have positive consequences by allowing property owners with an existing single-family dwelling to build an ADU that accommodates aging parents or family members, farm help for those that are working on MUA-10 zoned agricultural properties or nearby Exclusive Farm Use zoned properties. By providing affordable housing, it could help lift people out of poverty and increase economic mobility. It could bring a positive impact on the surrounding community, encouraging social connections and lowering crime rates.

It could also have negative consequences by allowing ADUs in rural areas with inadequate access to employment, schools, food markets, medical facilities and parks. This could lead to higher automobile-dependence and vehicle emissions caused by more people driving to and from rural areas. Based on previous testimony from ODFW, there could also be negative impacts due to the potential loss of wildlife habitat. Many residents, advocacy organizations, and wildlife agencies continue to express concerns regarding the loss of fish and wildlife habitat due to the region's rapid growth and development. There is a recognition that increases in human activity, especially in rural areas, displace habitat and diminish, incrementally, Deschutes County's rural character and quality of life. The proposed amendments could have negative consequences due to increased human presence and infrastructure near the inventoried Goal 5 resources, which could lead to a reduced level of access and enjoyment for recreationalists.

Environmental Consequences:

In this scenario, ADUs would be permitted outright. As stated previously, ADUs could present negative impacts as they have the potential to increase noise and light near fish and wildlife habitats, and in turn cause distress to inventoried Goal 5 species.

Developing an ADU would likely require removal of upland vegetation, grading, and soil compaction that could alter drainage and runoff patterns. This could increase peak runoff, cause bank erosion, flooding, or increase the flow of sediment into water bodies. The removal of upland vegetation could also reduce tree canopy and understory vegetation which could be utilized by wildlife, outside of their primary habitat. Permitting ADUs could create negative impacts to designated habitat for Deer Migration Corridor, Deer Winter Range, and Significant Elk Habitat. Based on previous testimony from ODFW, mule deer populations have declined up to 70% since 2000. Their testimony identified other elements contributing to reductions in mule deer populations tied to human caused habitat reduction, fragmentation, and disturbance on winter range.

As previously stated, the following Goal 5 protections established during the creation of the initial inventory would remain in place:

1. Setback Protections: 100-foot structural setback from the ordinary high water mark of rivers or streams.
2. Scenic Protections: Development near rivers in the Landscape Management Combining Zone must be reviewed for aesthetic compatibility.
3. Wetland Protections: Prohibition of fill or removal of any material or wetland vegetation, regardless of the amount, within the bed and banks of any stream or river or in any wetland unless approved as a conditional use.
4. Mitigation Protections: Impacts to any wetland or riverbank impacts to be fully mitigated, as evaluated by ODFW.
5. Flood Plain Protections: All new construction, expansion or substantial improvement of an existing dwelling, an agricultural related structure, a commercial, industrial or other non-residential structure, or an accessory building in a designated Flood Plain shall obtain a conditional use permit.
6. Combining Zone Requirements: Deer Migration Corridor, Deer Winter Range, Significant Elk Habitat and Sensitive Bird and Mammal Habitat have site specific requirements including development setbacks and seasonal construction requirements to prevent impact to sensitive species and habitat.

Existing protections would prevent riparian areas from being developed with ADUs established near them. As the existing Goal 5 measures in place today protect riparian areas and the fish and wildlife within that habitat area, the addition of ADUs near these areas will be neutral.

Energy Consequences:

ADUs are unlikely to cause any major energy consequences. Per SB 391 and SB 644, the ADU must be within 100 feet of the existing dwelling. It must utilize the existing onsite system or an upgraded onsite system if there is no pre-existing centralized wastewater treatment system. It can also rely on an existing domestic well.

A potential negative consequence of the proposed amendments could be additional development in rural Deschutes County. Depending on the location of the ADU, it could lead to additional Vehicle Miles Traveled and greater congestion on county owned roads for employment, education, and basic services.

Scenario (B) Prohibit the Conflicting Use

In this scenario, Deschutes County would not allow ADUs in the MUA-10 and RR-10 zones associated with the WA Combining Zone and Deer Migration Corridor, Deer Winter Range, and Significant Elk Habitat.

Economic Consequences:

Prohibiting ADUs could have negative economic consequences, as it prevents certain property owners from using their land and building a secondary dwelling unit. This could contribute to work force housing deficiencies in the region and compel residents to commute from adjoining areas in Crook, Jefferson, and Klamath counties.

It could also have neutral consequences based on previous testimony from ODFW. Prohibiting ADUs could contribute to stabilizing mule deer populations, thereby maintaining economic benefits from wildlife viewing or hunting. Wildlife viewing, hunting, and fishing experiences in Deschutes County is a major economic asset to the region. Continuing with the current regulations could minimize further habitat fragmentation and help maintain wildlife viewing, hunting, and fishing revenues in Deschutes County.

Social Consequences:

Prohibiting ADUs could have negative consequences. Many residents and multi-generational families in Deschutes County need affordable housing and are rent-burdened. Limiting the potential supply of ADUs could exacerbate Central Oregon’s housing crisis by forcing some residents to pay higher rents, commute longer distances for basic services, or relocate. Those circumstances could lead to further mental and physical stress.

It could also have positive consequences. Many residents express their appreciation for undisturbed landscapes because they contribute to Deschutes County’s rural character and quality of life. Prohibiting ADUs, which generate noise and light would continue to limit disturbance to existing fish and wildlife habitats.

Environmental Consequences:

There are 386 RR-10 tax lots, two acres or greater that abut the Little Deschutes River or Deschutes River and 505 tax lots that are split-zoned RR-10 or MUA-10 with Flood Plain. These properties contain a Goal 5 Riparian Area which is also the habitat for Goal 5 inventoried waterfowl, upland game bird, furbearers, and fish. The WA Combining Zone contains Deer Migration Corridor, Deer Winter Range, and Significant Elk Habitat. By prohibiting ADUs and maintaining the status quo, these species will continue to be protected against habitat fragmentation and distress from second dwellings. The environmental consequences are therefore neutral.

Energy Consequences:

Energy consumption would have neutral consequences as this scenario maintains the status quo. Development associated with ADUs may be displaced to other areas of rural Deschutes County, which could still have demands on utilities.

Scenario (C) Limit the Conflicting Use

In this scenario, Deschutes County would allow ADUs in the MUA-10 and RR-10 zones, with additional limitations to protect the inventoried resources, outside of existing protections. For example, a limitation requiring the entire ADU to be within a 100 feet of the existing dwelling.

Economic Consequences:

Permitting ADUs would have positive consequences by allowing a second dwelling on a property. Deschutes County is experiencing a housing shortage. Allowing ADUs, which are limited to 900-square-feet of livable floor area and cannot be used as vacation rentals, could help address work force housing shortages in the region. It could reduce commuting costs for those workers that live in adjoining Crook, Jefferson and Klamath counties and coupled with other work force housing strategies, attract businesses and employment opportunities in Central Oregon.

Compared to scenario (a) in which only a portion of the ADU must be within a 100 feet of the existing dwelling, the addition of limitations could lessen the impact by minimizing the buildable footprint and ultimately, the number of eligible properties, recognizing that some may not have enough area to accommodate an ADU. This could positively impact the hunting and wildlife viewing economy in Central Oregon, valued at \$50 million annually. While such measures could lessen impacts, the overall burden caused by allowing ADUs nevertheless may still overall impact wildlife and thereby impact revenue generated from the recreation economy.

In comparison to scenario (a), which would allow the use outright, Deschutes County finds that this scenario would provide a limitation to reduce the amount of impacts, even if those impacts still exist.

Social Consequences:

The positive social consequences in this scenario are very similar to scenario (a). Permitting ADUs could have positive consequences by allowing property owners with an existing single family dwelling to build an ADU that accommodates aging parents or family members, farm help for those that are working on MUA-10 zoned agricultural properties or nearby Exclusive Farm Use zoned properties. By providing affordable housing, it could help lift people out of poverty and increase economic mobility. It could bring a positive impact on the surrounding community, encouraging social connections and lowering crime rates.

Adding a limitation requiring the entire ADU to be within a 100 feet of the existing dwelling (or others), could establish a negative consequence of ADUs in rural areas with inadequate access to employment, schools, food markets, medical facilities and parks. This could lead to higher automobile-dependence and vehicle emissions caused by more people driving to and from rural areas. Based on previous testimony from ODFW, there could also be negative impacts due to the potential loss of wildlife habitat stemming from the possible removal of habitat areas and construction of structures and their associated human presence. Many residents, advocacy organizations, and wildlife agencies continue to express concerns regarding the loss of fish and wildlife habitat due to the region's rapid growth and development. There is a recognition that increases in human activity, especially in rural areas, displace habitat and diminish, incrementally, Deschutes County's rural character and quality of life. The proposed amendments could have

negative consequences due to increased human presence and infrastructure near or within the inventoried Goal 5 resources, which could lead to a reduced level of access and enjoyment for recreationalists.

Environmental Consequences:

ADUs could present negative consequences as they have the potential to increase activity, noise, and light near fish and wildlife habitats, and in turn cause distress to inventoried Deer Migration Corridor, Deer Winter Range, and Significant Elk Habitat.

Development of an ADU would likely require removal of upland vegetation, grading, and soil compaction that could alter drainage and runoff patterns. This could increase peak runoff, cause bank erosion, flooding, or increase the flow of sediment into water bodies. The removal of upland vegetation could also reduce tree canopy and understory vegetation which could be utilized by fish and wildlife species, outside of their primary habitat. Permitting ADUs could result in further negative impacts to the Deer Migration Corridor, Deer Winter Range, and Significant Elk Habitat. Based on recent testimony from ODFW, mule deer populations have declined up to 70% since 2000. Their testimony identified other elements contributing to reductions in mule deer populations tied to human caused habitat reduction, fragmentation, and disturbance on winter range.

Existing protections in place today (discussed above) would prevent Goal 5 riparian areas from being developed when ADUs are nearby. The establishment of ADUs in these areas would likely be neutral.

By limiting the entire ADU within a 100 feet of the existing dwelling, the negative environmental consequences associated with ADU could be mitigated to a certain extent.

Energy Consequences:

The energy consequences in this scenario are the same as in scenario (a). Limiting the entire ADU to within a 100 feet of the existing dwelling could decrease the amount of energy used to operate the ADU.

Chapter 6: ESEE Decision

660-023-0040(5): Develop a program to achieve Goal 5. Local governments shall determine whether to allow, limit, or prohibit identified conflicting uses for significant resource sites. This decision shall be based upon and supported by the ESEE analysis. A decision to prohibit or limit conflicting uses protects a resource site. A decision to allow some or all conflicting uses for a particular site may also be consistent with Goal 5, provided it is supported by the ESEE analysis. One of the following determinations shall be reached with regard to conflicting uses for a significant resource site:

(c) A local government may decide that the conflicting use should be allowed fully, notwithstanding the possible impacts on the resource site. The ESEE analysis must demonstrate that the conflicting use is of sufficient importance relative to the resource site, and must indicate why measures to protect the resource to some extent should not be provided, as per subsection (b) of this section.

The graphic below is meant to be a simplified representation to balance each of the ESEE factors. As stated in the ESEE analysis, there are a variety of positive, negative, and neutral consequences associated with each scenario. Deschutes County finds that the issue of allowing an ADU in MUA-10 and RR-10 zones are both a social and economic issue that outweighs the other ESEE consequences. The County considered allowing the use with limitations by limiting the entire ADU within a 100 feet of the existing dwelling, but this practice could limit the number of affordable housing opportunities. Therefore the County is choosing scenario (a) which will allow the use fully notwithstanding the possible impacts on the resource sites.

Table 5: ESEE Factors

ESEE Factors	Support habitat functions (Environmental, economic, social)	Support Affordable Housing (Social, economic)	Support Recreational Economy (Economic, Social)	Preserves Rural Character (Social, economic)	Transportation (Energy)
Prohibit conflict (No code change)	0	-	0	0	0
Allow conflict Allow ADUs with no additional requirements	-	+	-	-	-
Limit conflict Allow ADUs with additional limitation	-	+	-	-	-

Chapter 7: Program to Achieve Goal 5

660-023-0050(1): For each resource site, local governments shall adopt comprehensive plan provisions and land use regulations to implement the decisions made pursuant to OAR 660-023-0040(5). The plan shall describe the degree of protection intended for each significant resource site. The plan and implementing ordinances shall clearly identify those conflicting uses that are allowed and the specific standards or limitations that apply to the allowed uses. A program to achieve Goal 5 may include zoning measures that partially or fully allow conflicting uses (see OAR 660-023-0040(5)(b) and (c)).

660-023-0050(2): When a local government has decided to protect a resource site under OAR 660-023-0040(5)(b), implementing measures applied to conflicting uses on the resource site and within its impact area shall contain clear and objective standards. For purposes of this division, a standard shall be considered clear and objective if it meets any one of the following criteria:
(a) It is a fixed numerical standard, such as a height limitation of 35 feet or a setback of 50 feet;
(b) It is a nondiscretionary requirement, such as a requirement that grading not occur beneath the dripline of a protected tree; or ...

Deschutes County has determined that allowing ADUs within the MUA-10 and RR-10 zones and within the Deer Migration Corridor, Deer Winter Range, and Significant Elk Habitat should be allowed fully, notwithstanding the possible impacts on the inventoried resources. The implementing measures do not include alternative, discretionary procedures for compliance.

Attachment 1 - Deschutes County Significant Goal 5 Resources

Inventoried Resource	Flood Plain Relationship	Conflicts	Comments	Relevant Ordinances
<p>Fish Habitat (Inventory – Ord. No. 92-041, page 18; creeks, rivers and lakes)</p>	<p align="center">Yes</p>	<p>Major conflicts are removal of riparian vegetation, fill and removal activities within the bed and banks of streams or wetlands, hydroelectric, rural residential development and water regulation</p>	<p>Floodplain zone recognized as program to achieve the goal to conserve fish habitat (Ordinance Nos. 88-030, 88-031, 89-009). Others include: fill and removal permits, wetland removal regulations, hydro prohibitions, rimrock setbacks, 100’ setback from OHW, conservation easements and restrictions on boats and docks.</p>	<p>Ordinance Nos. 86-018, 86-053, 86-054, 86-056, 88-030, 88-031, 89-009, 92-040, 92-041</p>
<p>Deer Winter Range (Inventory – Ord. No. 92-041, page 22; Metolius, Tumalo, North Paulina, and Grizzly ranges identified by ODFW)</p>	<p align="center">Yes</p>	<p>Major conflicts are dwellings, roads, and dogs. Activities which cause deterioration of forage quality and quantity or cover are conflicting uses. Fences which impede safe passage are also a conflicting use.</p>	<p>Floodplain zone recognized as a program to achieve the goal to protect deer winter range (Ordinance Nos. 88-030, 88-031, 89-009). Others include Wildlife Area Combining Zone. Requires 40-acre minimum lot size for all new residential land divisions. Underlying zoning in most of the deer winter range is: EFU, Forest, and Floodplain. These zones provide for large lot sizes and limit uses that are not compatible with farm or forest zones.</p>	<p>Ordinance Nos. 88-030, 88-031, 89-009, 92-040, 92-041, 92-042, 92-046</p>
<p>Deer Migration Corridor (Inventory – Ord. No. 92-041, page 26; Bend-La Pine migration corridor identified by ODFW)</p>	<p align="center">Yes</p>	<p>Major conflicts are dwellings, roads, and dogs. Fences which impede safe passage are also a conflicting use.</p>	<p>Wildlife Area Combining Zone was recognized as the only program to achieve the goal to protect the deer migration corridor. Underlying zoning is RR-10. It was amended to require cluster development for all land divisions in the RR-10 zone in the Bend/La Pine migration corridor (92-042). A 20-acre parcel is the minimum size required for a cluster development. Siting and fencing standards also apply in the deer migration corridor. Migration corridor includes some EFU, Forest, and Floodplain zoned land. These resource zones provide for large lot sizes and limit uses that are not compatible with farm or forest zones.</p>	<p>Ordinance Nos. 92-040, 92-041, 92-042, 92-046</p>

Inventoried Resource	Flood Plain Relationship	Conflicts	Comments	Relevant Ordinances
<p>Elk Habitat (Inventory – Ord. No. 92-041 – page 32; identified by USFS and ODFW)</p>	<p>Yes</p>	<p>Major conflict is the loss of habitat due to increased residential densities in the habitat areas. Increased human disturbance can cause conflict with elk. The use of land which necessitates the removal of large amounts of vegetative cover can also alter the quality of elk habitat.</p>	<p>Wildlife Area Combining Zone was recognized as the only program to achieve the goal to protect the elk habitat.</p> <p>It was amended to require a 160-acre minimum lot size for areas identified as significant elk habitat. Siting standards are required to minimize conflicts of residences with habitat protection.</p> <p>Underlying zoning in the elk habitat areas is either Floodplain, Forest, or Open Space and Conservation. These resource zones restrict high density residential development and prohibit industrial and commercial uses.</p> <p>* Some lands are zoned RR10, including lots that are split zoned with flood plain. They are already parcelized, preventing future land divisions.</p>	<p>Ordinance Nos. 88-030, 88-031, 89-009, 92-040, 92-041, 92-042, 92-046</p>
<p>Antelope Habitat (Inventory – Ord. No. 92-041 – page 38; identified by ODFW)</p>	<p>No</p>	<p>Land use or development activities which would result in the loss of habitat, and animal harassment and disturbance associated with human activity.</p>	<p>To achieve the goal to conserve antelope habitat, uses conflicting with antelope habitat are limited to the Wildlife Area Combining Zone. In antelope range, the minimum lot size is 320 acres. Except for rural service centers, the antelope habitat is zoned EFU or F1.</p>	<p>Ordinance Nos. 92-040, 92-041, 92-042, 92-046</p>
<p>Habitat for Sensitive Birds (Inventory – Ord. No. 92-041 – page 41 and Table 5; identified by ODFW, ODF, OSU, Oregon Natural Heritage Data Bases).</p> <p>The area required for each nest site varies between species.</p>	<p>No</p>	<p>Nest sites are found in Forest, EFU and Open Space and Conservation zones. Uses that could conflict with the habitat site are surface mining, residential use, recreation facilities, roads, logging, and air strips.</p> <p>Any activity which would disturb the nesting birds, including intensive recreational use or removal of trees or</p>	<p>The Sensitive Bird and Mammal Combining Zone achieves the goal to protect sensitive bird sites.</p>	<p>Ordinance Nos. 92-040, 92-041, 92-042, 92-046</p>

Inventoried Resource	Flood Plain Relationship	Conflicts	Comments	Relevant Ordinances
		vegetation could conflict with the habitat site.		
<p>(UPDATE - Inventory – Ord. No. 94-004 –pages 3 to 140 Site specific ESEE analysis and decisions follow each site.</p>	No	See above.	<p>Habitat areas for sensitive birds of the Fish and Wildlife Element, adopted in No. 92-041 is repealed and replaced by inventories in Exhibit 1. Area required around each nest site needed to protect the nest from conflict varies between species. It’s called “sensitive habitat area.”</p> <p>Note: Northern bald eagle, osprey, golden eagle, prairie falcon, and great blue heron rookeries are located on federal land. Classified as “2A” Goal 5 Resources. Great Grey owl site no longer exists. Some bald eagle, golden eagle sites are controlled by the Sensitive Bird and Mammal Combining Zone.</p>	Ordinance Nos. 94-004, 94-005 and 94-021
<p>Waterfowl Habitat (Inventory – Ord. No. 92-041 – page 56; includes all rivers, streams, lakes and perennial wetlands and ponds identified on the 1990 US Fish and Wildlife Wetland Inventory Maps; ODFW provided lists of all bird species; Co/City of Bend River Study provides additional information)</p>	Yes	Future resort and vacation home development, human activity associated with recreation along rivers and lakes, timber-cutting around sensitive habitats, fill and removal of material in wetlands and within the bed and banks of rivers and streams, and removal of riparian vegetation are conflicting uses.	<p>Floodplain zone recognized as program to achieve the goal to conserve waterfowl habitat (Ordinance Nos. 88-030, 88-031, 89-009).</p> <p>Others include: fill and removal permits, wetland removal regulations, rimrock setbacks, 100’ setback from OHW, conservation easements, restrictions on boats and docks, landscape management, state and federal scenic water regulations. In addition, the Forest and EFU zones require large minimum lot size which limits the potential density of development in the areas adjacent to many of the rivers, streams, wetlands, and ponds used for waterfowl habitat.</p>	Ordinance Nos. 86-018, 86-054, 86-056, 88-030, 88-031, 89-009, 92-040, 92-041, 92-042- 92-045, 92-046

Inventoried Resource	Flood Plain Relationship	Conflicts	Comments	Relevant Ordinances
<p>Upland Game Bird Habitat (Inventory – Ord. No. 92-041 – page 60; ODFW did not identify critical habitat for any of the upland game species except for the sage grouse; habitat for upland game birds is dispersed throughout the county in riparian, forest, agricultural, and rangeland areas)</p>	<p>Yes</p>	<p>Pheasant and quail are affected whenever agricultural land is taken out of production through urban sprawl, road construction, industrial development and other land clearing activities.</p> <p>Farming practices on existing agricultural lands also have an impact. Fence row, woodlots, and riparian vegetation are constantly being removed at the expense of upland bird use.</p> <p>Chapter 6 of County/City of Bend River Study identifies conflicting uses with upland bird habitat.</p>	<p>For all of the upland game birds except sage grouse, the habitat is adequately protected by the existing EFU and Forest zoning and the provisions to protect wetlands and riparian areas to achieve the goal of protecting upland game birds.</p> <p>County provisions to protect riparian areas and wetlands protect one of the most significant components of upland game habitat.</p> <p>Note: conflicts with sage grouse are limited by EFU zoning with a 320 acre minimum parcel size. Sensitive Bird and Mammal Combining Zone pertaining to sage grouse and leks have been repealed due to LCDC enacted rules in OAR 660, Division 23.</p>	<p>Ordinance Nos. 86-018, 86-053, 86-054, 86-056, 88-030, 88-031, 89-009, 92-040, 92-041, 92-042, 92-046</p>
<p>UPDATE - Inventory – Ord. No. 94-004 – pages 156-201.</p>	<p>Yes</p>	<p>See above.</p>	<p>Habitat areas for Upland Game Bird Habitat, adopted in No. 92-041 is repealed and replaced and further amended in Exhibit 4 with the ESEE Analysis and inventory for upland game bird habitat.</p> <p>Conflicts with sage grouse are reduced by the limitations on uses in the EFU and Floodplain zone, by the 320 acre minimum lot size and predominance of BLM lands.</p> <p>Note: conflicts with sage grouse are limited by EFU zoning with a 320 acre minimum parcel size. Sensitive Bird and Mammal Combining Zone pertaining to sage grouse and leks have been repealed due to LCDC enacted rules in OAR 660, Division 23.</p>	<p>Ordinance Nos. 94-004 and 94-021</p>

Inventoried Resource	Flood Plain Relationship	Conflicts	Comments	Relevant Ordinances
<p>Furbearer Habitat (Inventory – Ord. No. 92-041 – page 65; ODFW has not identified any specific habitat sites other than riparian and wetland areas that are critical for the listed species.</p>	<p>Yes</p>	<p>The conflicting uses are those activities or development which would degrade or destroy habitat, or disturb the animals causing them to relocate.</p> <p>Conflicts between furbearers and other land uses are minimal in the county.</p>	<p>Furbearer habitat is adequately protected by the existing EFU and Forest zoning and the provisions to protect farm use and forest zoning, and the provisions to protect wetlands and riparian areas to achieve the goal to protect furbearers.</p> <p>The farm and forest zones require large minimum lot sizes and many uses are permitted only as conditional uses. The measures to protect riparian and wetland habitat are detailed in this plan in the Riparian and Wetland Habitat section.</p>	<p>Ordinance Nos. 86-018, 86-053,86-054, 86-056, 88-030, 88-031, 89-009, 92-040, 92-041</p>
<p>Habitat Areas for Townsend’s Big-Eared Bats (Inventory – Ord. No. 92-041 – page 69; identified by ODFW, ODF, OSU, Oregon Natural Heritage Data Bases)</p>	<p>No</p>	<p>Caves located in EFU zones. Uses permitted in those zones that could conflict with the habitat site are surface mining, recreation facilities including golf courses and destination resorts, roads, logging, and air strips.</p>	<p>Program to achieve the goal is Sensitive Bird and Mammal Combining Zone</p>	<p>Ordinance No. 92-041 and 042</p>
<p>UPDATE - Inventory – Ord. No. 94-004 – pages 140 to 155 Site specific ESEE analysis and decisions follow each site.</p>	<p>No</p>	<p>See above.</p>	<p>Habitat areas for Townsend Bats, adopted in No. 92-041 is repealed and replaced and further amended in Exhibit 2. The ESEE for Townsend’s big-eared bats is amended for additional bat sites in Exhibit 3.</p>	<p>Ordinance Nos. 94-004 and 94-021</p>

Inventoried Resource	Flood Plain Relationship	Conflicts	Comments	Relevant Ordinances
<p>Wetlands and Riparian Areas (Inventory – Ord. No. 92-041 – page 73; identified on USFWS NWI)</p>	<p>Yes</p>	<p>Conflicting uses include fill and removal of material, including vegetation which could cause a reduction in the size or quality or function of a wetland, or cause destruction or degradation of the riparian habitat and vegetation.</p> <p>Structural development in wetlands or riparian areas would reduce the habitat and the use of the structure could cause conflicts such as harassment or disturbance or wildlife dependent on the habitat. Cutting of riparian vegetation can remove important shade for streams, eliminate habitat for various waterfowl, furbearers, and nongame bird species, and can increase the potential for erosion or bank instability in riparian areas.</p>	<p>Floodplain zone recognized as program to achieve the goal to conserve wetland and riparian habitat (Ordinance Nos. 88-030, 88-031, 89-009).</p> <p>Others include: fill and removal permits, wetland removal regulations, hydro prohibitions, 100' setback from OHW, conservation easements, restrictions on boats and docks, and landscape management.</p>	<p>Ordinance Nos. 86-018, 86-054, 86-056, 88-030, 88-031, 89-009, 92-040, 92-041, 92-045</p>

Inventoried Resource	Flood Plain Relationship	Conflicts	Comments	Relevant Ordinances
<p>UPDATE – Riparian inventory – Ord. No. 94-007; Significant riparian habitat is located in three areas:</p> <p>Area within 100’ of OHW of an inventoried stream or river;</p> <p>Area adjacent to an inventoried river or stream and located within a flood plain mapped by FEMA and zoned Floodplain by the county (Deschutes River, Little Deschutes River, Paulina Creek, Fall River, Indian Ford Creek, Tumalo Creek, Squaw (Whychus) Creek, and Crooked River</p> <p>Area adjacent to a river or stream and inventoried as a wetland on the NWI</p>	<p>Yes</p>	<p>Conflicting uses:</p> <p>Locating septic systems in riparian area could cause pollution of ground and surface water systems. The potential for this conflict depends on the characteristics of the soil.</p> <p>Locating structural development in riparian areas can reduce the habitat and the use of structures could cause conflicts such as harassment or disturbance of wildlife dependent on habitat.</p> <p>Recreational use of the riparian area including boat landing areas, formal and informal trails, and camping areas can alter soil composition and cause destruction of vegetation.</p> <p>Increase in density of residential lots in or adjacent to riparian areas could result in a decrease of habitat effectiveness because of disturbance to wildlife.</p>	<p>Riparian Areas inventory and ESEE analysis adopted by Ordinance No. 92-041 is deleted and replaced by an inventory and ESEE contained in Exhibit A.</p> <p>New parcels meeting the minimum lot size in the resource zones (EFU, Forest, non-exception flood plain) will not cause an increase in residential density that would conflict with riparian habitat values.</p> <p>In RR10, MUA-10, and Floodplain zones found adjacent to inventoried riparian areas, the creation of new 10 acre parcels would not significantly increase the overall density of residential use adjacent to riparian areas because the areas where new parcels could be created, with the exception of Tumalo Creek, are already divided into lots considerably smaller than 10 acres.</p> <p>Program to achieve Goal 5 for Riparian Habitat: fill and removal regulations to protect wetlands, 100’ setback from OHW, Floodplain zone (regulates docks too), Landscape Management zone, Conservation easements, State Scenic Waterway</p>	<p>Ordinance Nos. 94-007</p>

Inventoried Resource	Flood Plain Relationship	Conflicts	Comments	Relevant Ordinances
<p>UPDATE – Wetland Inventory – Ord. No. 94-007, Exhibit B – inventory is NWI (Ord. No. 92-045)</p>	<p>Yes</p>	<p>Conflicting uses include fill and removal of material, including vegetation, which could cause reduction in the size, quality or function of a wetland.</p> <p>Locating structural development in wetlands could reduce the habitat and the use of the structure could cause conflicts such as harassment or disturbance of wildlife dependent on the habitat.</p> <p>Draining wetlands for agriculture of other development purposes destroys the hydrological function of the wetland and alters the habitat qualities that certain wildlife depend on.</p> <p>Cutting wetland vegetation adjacent to streams can remove important shade for streams, eliminate habitat for various waterfowl, furbearers, and nongame bird species, and can also increase the potential for erosion or bank instability in riparian areas.</p>	<p>Wetlands Inventory and ESEE analysis adopted by Ordinance No. 92-041 is deleted and replaced by an inventory and ESEE contained in Exhibit B, Wetlands.</p> <p>Program to achieve Goal 5 for Wetland Habitat:</p> <ul style="list-style-type: none"> • Fill and removal regulations to protect wetlands • 100’ setback from OHW • Flood plain zone (regulates docks too) • DSL Removal / Fill law 	<p>Ordinance Nos. 94-007</p>

Inventoried Resource	Flood Plain Relationship	Conflicts	Comments	Relevant Ordinances
<p>Ecologically and Scientifically Significant Natural Areas * Little Deschutes River / Deschutes River Confluence (Inventory – Ord. No. 92-052, Exhibit B, Page 1; identified by Oregon Natural Heritage Program); Analysis of Pringle Falls and Horse Ridge Research Areas, West Hampton Butte and Davis Lakes excluded b/c they're on federal land and/or not related to flood plains.</p>	<p>Yes</p>	<p>Resort and vacation home development, recreational uses, livestock grazing, and fill and removal in wetlands are conflicting uses.</p>	<p>Programs for resource protection include the zoning of the property, the provisions of the flood plain, wetlands and the river corridor.</p> <p>The implementing measures which protect and regulate development in the confluence area are: EFU zoning, Floodplain zoning, conservation easements, and fill and removal permits.</p> <p>The confluence area is located in the undeveloped open space area of the Sunriver development (Crosswater). 80% of the property is retained as open space.</p> <p>Today, zoning is Floodplain and Forest Use.</p>	<p>Ordinance Nos. 86-018, 86-054, 86-056, 88-030, 88-031, 89-009, 92-040, 92-041, 92-045</p>
<p>Landscape Management Rivers and Streams (Inventory – Ord. No. 92-052, Exhibit C, Page 3; identified by state and federal wild and scenic corridors; and within 660' of OHW of portions of Deschutes River, Little Deschutes River, Paulina Creek, Fall River, Spring river, Tumalo Creek, Squaw (Whychus) Creek, and Crooked River not on the state or federal scenic designations)</p>	<p>Yes</p>	<p>Uses conflicting with open space and scenic resources along the designated Landscape Management rivers and streams include land management activities that result in habitat loss or development within river or stream corridors which would excessively interfere with the scenic or natural appearance of the landscape as seen from the river or stream or alteration of existing natural landscape by removal of vegetative cover.</p>	<p>Program for resource protection includes: Floodplain zone and restrictions, fill and removal permits, wetland removal regulations, hydro prohibitions, rimrock setbacks, conservation easements, restrictions on boats and docks, and landscape management.</p>	<p>Ordinance Nos. 86-018, 86-053, 86-054, 86-056, 88-030, 88-031, 89-009, 92-033, 93-034</p>

Inventoried Resource	Flood Plain Relationship	Conflicts	Comments	Relevant Ordinances
<p>Lakes and Reservoirs (Inventory – Ord. No. 92-052, Exhibit C, Page 10; includes Upper Tumalo Reservoir; remaining are on federal land)</p>	<p>No</p>	<p>Conflicting uses with the open space and scenic values of the land adjacent to the inventoried lakes include development which would cause a loss of open space or a decrease in the aesthetic and scenic resources, and land management activities resulting in the removal of natural vegetation which provides wildlife habitat and scenic value.</p>	<p>Conflicting uses around Tumalo Reservoir are specifically limited by Title 18.48, Open Space Conservation Zone and a 100' setback for any structure from OHW.</p>	<p>Ordinance No. 91-020</p>
<p>State Scenic Waterways and Federal Wild and Scenic Rivers (Inventory – Ord. No. 92-052, Exhibit E, Page 1;</p>	<p>Yes</p>	<p>See County / City of Bend River Study and 1986 River Study Staff Report. Both referenced in Ord. 92-005, Exhibit E.</p>	<p>Program for resource protection includes: Floodplain zone and restrictions, fill and removal permits, wetland removal regulations, hydro prohibitions, rimrock setbacks, conservation easements, restrictions on boats and docks, and landscape management.</p>	<p>Ordinance Nos. 86-018, 86-053, 86-054, 86-056, 88-030, 88-031, 89-009, 92-033, 93-034</p>
<p>Wilderness Areas, Areas of Special Concern, Energy Sources (Ord. No 92-052), and Groundwater Resources (Ord. No. 94-003) not analyzed because they're on federal land or don't relate to flood plains.</p>	<p>No</p>	<p>N/A</p>	<p>N/A</p>	<p>N/A</p>

Attachment 2 - Inventory Site Maps







1" = 10,000'

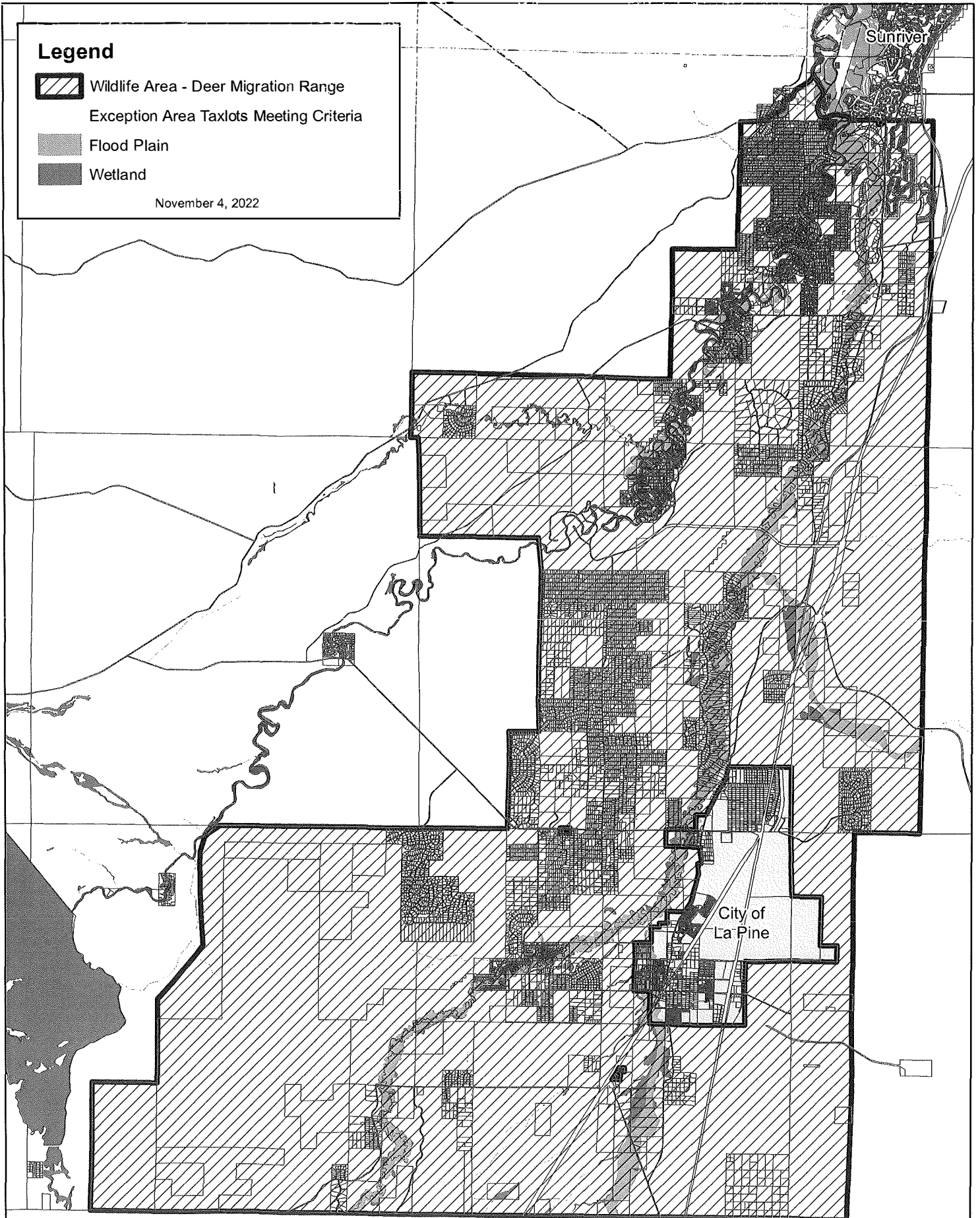
Exception Area Taxlots Meeting ADU Criteria - Deer Migration Range



Legend

-  Wildlife Area - Deer Migration Range
-  Exception Area Taxlots Meeting Criteria
-  Flood Plain
-  Wetland

November 4, 2022





1" = 6 mi.

Exception Area Taxlots Meeting ADU Criteria - Deer Winter Range



Legend



Wildlife Area - Deer Winter Range

Exception Area Taxlots Meeting Criteria

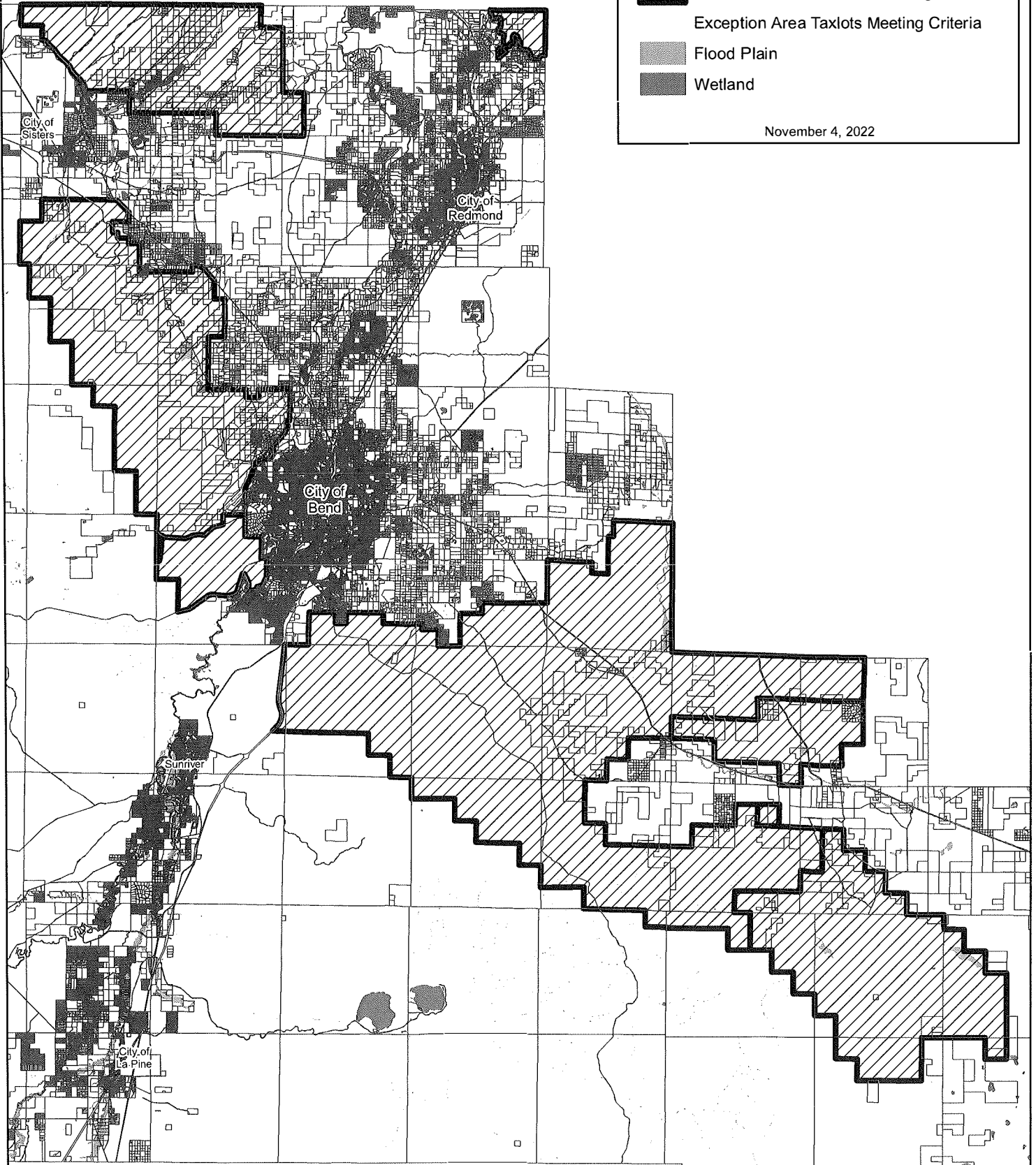


Flood Plain



Wetland

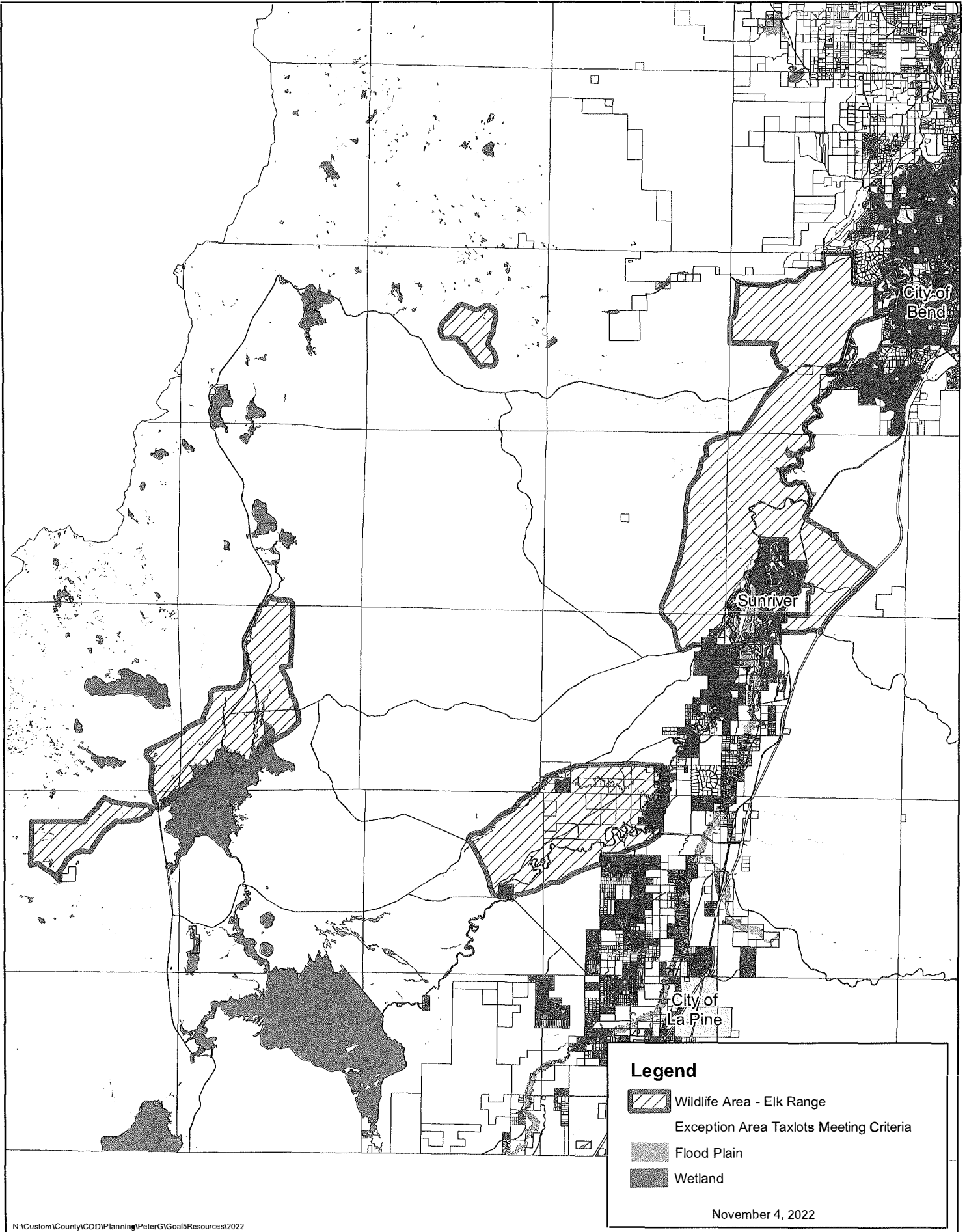
November 4, 2022









1" = 4 mi.

Exception Area Taxlots Meeting ADU Criteria - Elk Range



Legend

-  Wildlife Area - Elk Range
-  Exception Area Taxlots Meeting Criteria
-  Flood Plain
-  Wetland

November 4, 2022



**BOARD OF
COMMISSIONERS**

AGENDA REQUEST & STAFF REPORT

MEETING DATE: November 1, 2023

SUBJECT: Ordinance No. 2023-014 - Rural Accessory Dwelling Unit Text Amendments

RECOMMENDED MOTIONS:

Staff recommends the Board conduct second reading of Ordinance No. 2023-014. With a unanimous vote, the Board can adopt the proposed amendments by emergency, with an effective date of 30 days after adoption. Should the Board choose to identify a different emergency adoption timeline, staff can modify the proposed ordinance based on Board direction. Alternatively, the Board can choose to follow standard procedure with an effective date of 90 days after adoption.

BACKGROUND AND POLICY IMPLICATIONS:

The Board held first reading of Ordinance 2023-014 on October 18, 2023. If adopted by emergency with a 30-day effective date, the new amendments would become effective December 1, 2023. If adopted by standard procedure with a 90-day effective date, the new amendments would become effective January 30, 2024.


BUDGET IMPACTS:

None

ATTENDANCE:

Will Groves, Planning Manager

Kyle Collins, Associate Planner



MEMORANDUM

TO: Deschutes County Board of Commissioners

FROM: Kyle Collins, Associate Planner

DATE: October 24, 2023

SUBJECT: Consideration of Second Reading – Rural Accessory Dwelling Unit (ADU) Amendments

On November 1, 2023, staff will present Ordinance No. 2023-014 to the Board of County Commissioners (Board) for consideration of second reading. The Board conducted first reading on October 18, 2023¹ following deliberations on August 9, 2023². Ordinance No. 2023-014 outlines legislative text amendments concerning local provisions for rural accessory dwelling units (ADUs) as identified in Senate Bills (SBs) 391³ and 644⁴ (file no. 247-22-000671-TA). The ordinance provided here reflects the decisions made during the Board's deliberations and subsequent work sessions.

Staff submitted an initial 35-day Post-Acknowledgement Plan Amendment (PAPA) notice to the Department of Land Conservation and Development (DLCD) on August 17, 2022. A public hearing was held with the Deschutes County Planning Commission (Commission) on September 22, 2022⁵. The Commission held deliberations and provided recommendations on October 27, 2022⁶.

Subsequently, legislation was passed by the Oregon Legislature which required several changes to the original proposed amendments to maintain compliance with state standards. Specifically, SB 644 was passed in May 2023 and provides direction to local jurisdictions looking to adopt rural ADU standards prior to formal release of the Statewide Wildfire Hazard Map required by SBs 762 and 80. Additionally, SB 80⁷ was passed which alters the original standards and terminology used within the forthcoming Statewide Wildfire Hazard Map. Per Board direction, staff submitted a revised 35-day PAPA notice to DLCD on June 7, 2023 and held a new work session with the Commission on July 13, 2023⁸.

¹ See Deschutes County Planning Commission October 18, 2023 Agenda for more information: <https://www.deschutes.org/bcc/page/board-county-commissioners-meeting-132>

² See Deschutes County Planning Commission August 9, 2023 Agenda for more information: <https://www.deschutes.org/bcc/page/board-county-commissioners-meeting-118>

³ <https://olis.oregonlegislature.gov/liz/2021R1/Downloads/MeasureDocument/SB0391/A-Engrossed>

⁴ <https://olis.oregonlegislature.gov/liz/2023R1/Downloads/MeasureDocument/SB644/Enrolled>

⁵ <https://olis.oregonlegislature.gov/liz/2023R1/Downloads/MeasureDocument/SB80/Enrolled>

⁶ See Deschutes County Planning Commission October 27, 2022 Agenda for more information: <https://www.deschutes.org/bc-cc/page/planning-commission-21>

⁷ <https://olis.oregonlegislature.gov/liz/2023R1/Downloads/MeasureDocument/SB80/Enrolled>

⁸ See Deschutes County Planning Commission July 13, 2023 Agenda for more information: <https://www.deschutes.org/bc-cc/page/planning-commission-29>

Following a Board work session on July 24, 2023⁹ and public hearing on July 26, 2023¹⁰, the Board voted to keep the written record open until Wednesday August 9th, 2023 with deliberations scheduled for the same day.

I. RECORD

The record, which contains all memoranda, notices, and written testimony received, is available at the following website: <https://www.deschutes.org/adu>

II. OVERVIEW OF ORDINANCE

During deliberations, staff presented several decision points for Board consideration. A brief summary of the Board decisions and subsequent modifications to the draft amendments is provided below. For a more in-depth overview of each of these issues, please refer to the staff memorandum from deliberations on August 9, 2023.¹¹

Primary Modifications

1. How should “Useable Floor Area” be defined?

- “Useable floor area” is defined as “the area of the accessory dwelling unit included within the surrounding exterior walls, exclusive of garages, carports, decks and porch covers.”
- Based on staff’s understanding of the Board’s legislative intent and discussions during deliberations, language has been removed from the “useable floor area” definition to clarify that accessory components of ADUs such as garages can also be insulated without counting towards the 900 square-foot size limitation.

2. How should the 100-Foot Siting Distance requirement be interpreted?

- A unit must be located no farther than 100 feet from the existing single-family dwelling, measured from a wall of the single-family dwelling to the nearest part of the “useable floor area” of the accessory dwelling unit.
- Based on Board direction, staff has added the following exception language to the siting distance standard: “An existing structure converted to an accessory dwelling unit must be located no farther than 100 feet from the existing single-family dwelling, measured from existing single-family dwelling to the nearest part of the accessory dwelling unit structure. For the purposes of this section, “existing” means the structure was lawfully established on or before

⁹ See Board of County Commissioners July 24, 2023 Agenda for more information: <https://www.deschutes.org/bcc/page/board-county-commissioners-meeting-115>

¹⁰ See Board of County Commissioners July 26, 2023 Agenda for more information: <https://www.deschutes.org/bcc/page/board-county-commissioners-meeting-116>

¹¹ See Board of County Commissioners August 9, 2023 Agenda for more information: <https://www.deschutes.org/bcc/page/board-county-commissioners-meeting-118>

November 1, 2023." As currently defined, the "accessory dwelling unit structure" can include any portion of an ADU, including garages and any other components not included in the "useable floor area" definition.

3. To maintain Southern Deschutes County Groundwater Protection efforts, should rural ADUs in Southern Deschutes County be limited to properties 5 acres or larger?

- Based on Board direction during first reading of the proposed Ordinance, staff has modified the code to only allow ADU development on qualifying properties 5 acres or larger in Southern Deschutes County. All remaining qualifying properties must be 2 acres or larger based on state statute.

4. Should rural ADU development be allowed in designated Goal 5 areas such as the Wildlife Area Combining Zone, subject to existing standards and requirements?

- The code allows ADU development in designated Goal 5 areas subject to existing standards and requirements.

5. Do the current amendments adequately address Senate Bill 762, Senate Bill 80, and Wildfire Mitigation?

- Based on concerns from Community Development staff and local fire protection officials, certain features of the wildfire mitigation standards have been slightly modified. These modifications do not appreciably alter the original proposal, but rather provide greater direction and clarity for implementation purposes.
- For example, the dimensional standards for adequate access and onsite driveways have been modified from requiring a "20-foot minimum width, with minimum vertical clearance of 13.5 feet" to a "12-foot minimum width, a minimum horizontal clearance of 20 feet, and a minimum vertical clearance of 13.5 feet." These standards align with best practices from other jurisdictions and minimum standards from several fire protection districts. All other components of the adequate access standards remain unchanged from the original proposal.
- Additionally, based on further discussion with Community Development staff, it has been concluded that "staged evacuation areas" are formally determined during specific emergency situations and thus it may be unnecessary or misleading to have potential future applicants identify specific evacuation sites prior to development of an ADU. Based on this interpretation and nuance, the code has been modified to only require formal "written authorization from the property owner(s) of the staged evacuation area" in the event that property owners would rather identify private parcels as staged evacuation areas instead of formal sites identified during a specific emergency event. All other applicants will be notified at the time of application that staged evacuation areas will be identified by emergency services personnel during an evacuation event

and applicants will be directed to emergency notification networks in Deschutes County such as Deschutes Alerts¹².

6. Should ADUs be allowed in the Westside Transect Zone?

- Based on Board direction, staff has modified the amendments to allow ADU development within the Westside Transect Zone.

7. Should Vacation Occupancy be prohibited in the existing residence, as well as the ADU?

- Based on Board direction, staff has modified the amendments to prohibit vacation occupancy within the ADU as well as the primary dwelling.

Secondary Modifications

After discussions with Community Development staff, a number of minor modifications have been made to the previous amendments which are intended to facilitate implementation of the ADU program and provide clear direction for both staff and applicants. These minor modifications do not change the legislative intent of the previous amendments, but add clarifying standards or new definitions when previous language may have offered competing interpretations. These changes can be summarized as follows:

- Several amendments have been modified to clarify when application or verification materials are required during a formal ADU application process. For example, language has been included to require applicants to receive approval from a sewer authority or the Deschutes County Onsite Wastewater Division for onsite wastewater disposal and treatment, prior to an application for an ADU.
- A new definition for “accessory dwelling unit structure” has been added to provide guidance for standards which may affect areas of a proposed ADU outside of the “useable floor area,” such as setbacks or wildfire mitigation building standards. This new definition is as follows: “Accessory dwelling unit structure” means all areas of an accessory dwelling unit inclusive of garages, carports, decks, and porch covers.
- A clarification has been added to ensure that all structures which serve a primarily residential dwelling use, such as additional ADUs, guest houses, or temporary residences such as medical hardship dwellings will be disallowed on properties containing an approved ADU.

II. NEXT STEPS & STAFF RECOMMENDATION

Staff has prepared two versions of Ordinance No. 2023-014. The first version would allow the Board to adopt the ordinance by emergency, with an effective date of 30 days and after final acknowledgement

¹² <https://www.deschutes.org/911/page/sign-deschutes-alerts>

by the Department of Land Conservation and Development (DLCD), on December 1, 2023. The second version would follow standard adoption procedure, rather than by emergency. This means that the ordinance will be effective 90 days after the date of adoption and after final acknowledgement by the Department of Land Conservation and Development (DLCD), on January 30, 2024.

Attachments:

1. Ordinance No. 2023-014 and Corresponding Exhibits – Emergency
2. Ordinance No. 2023-014 and Corresponding Exhibits – Non-Emergency